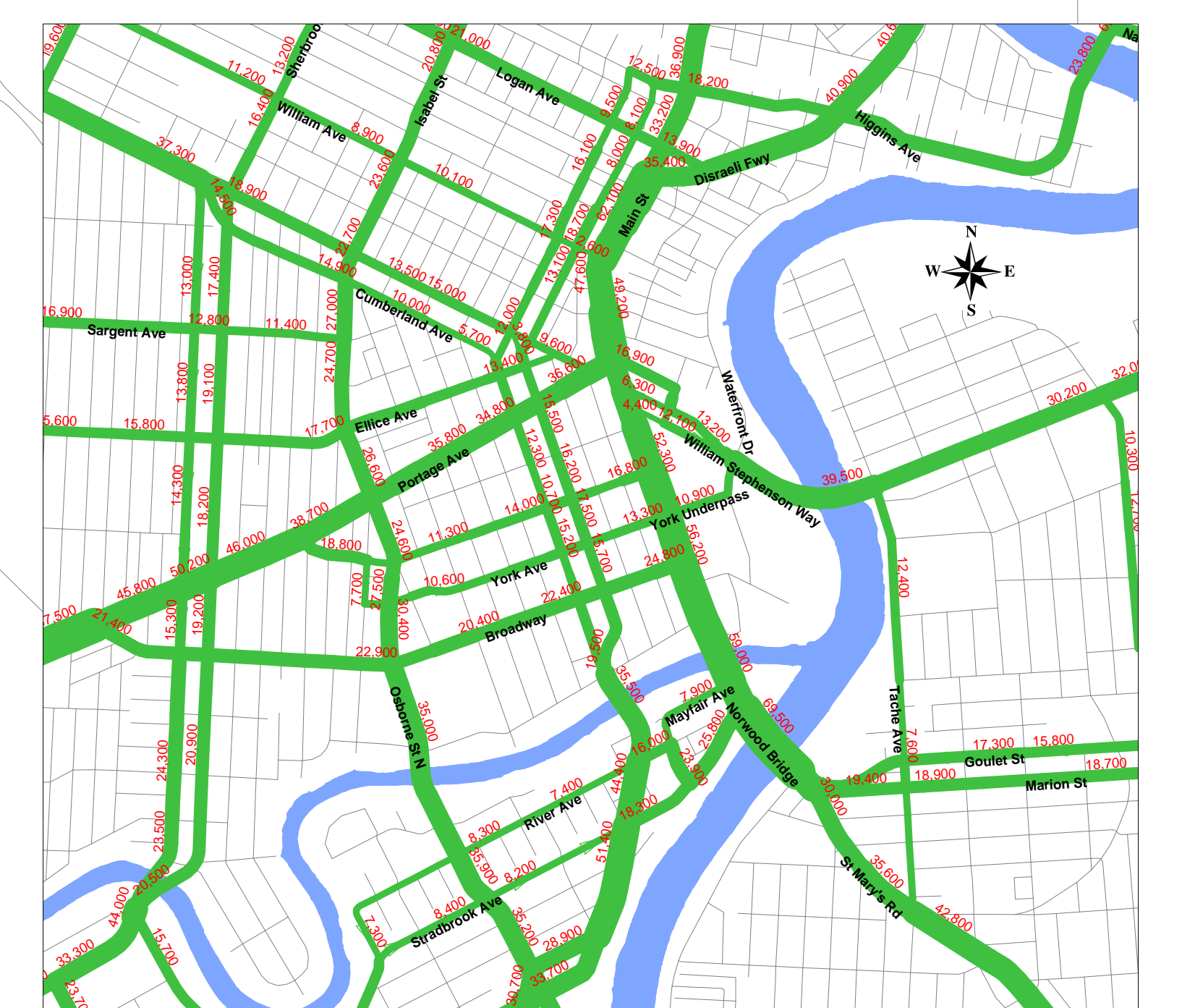
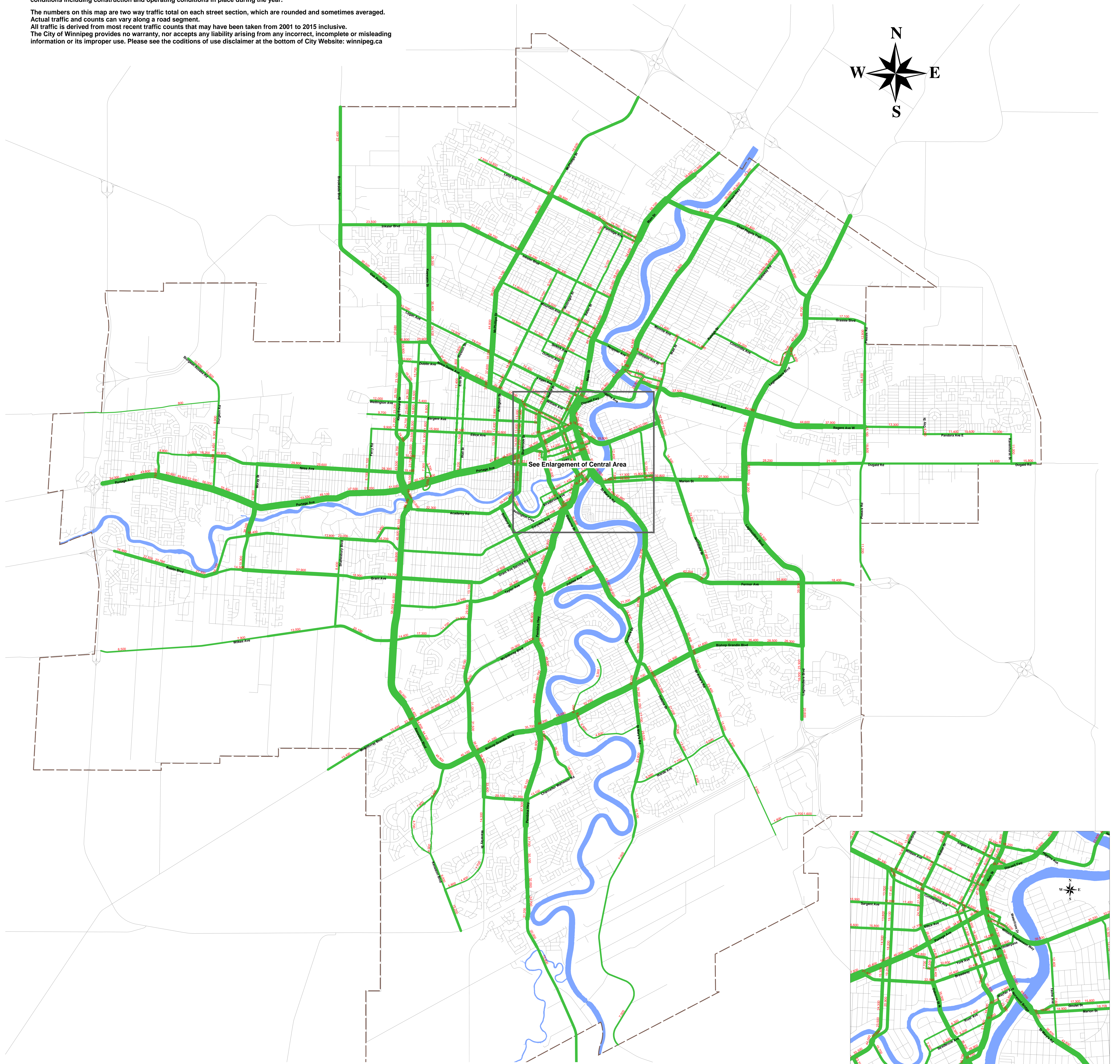

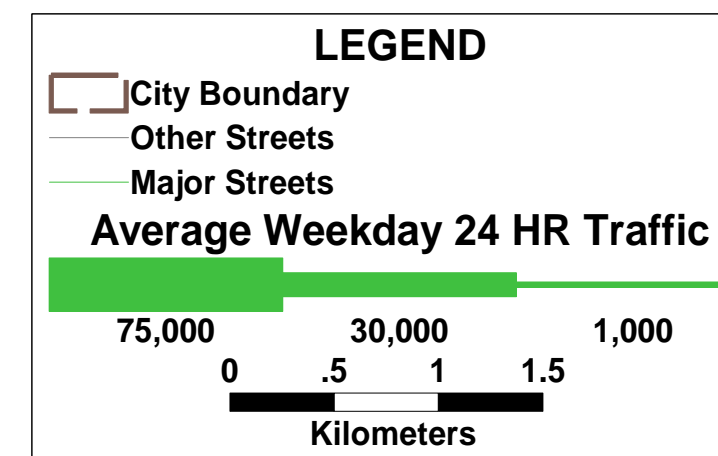


2015 Traffic Flow Map

CITY OF WINNIPEG PUBLIC WORKS DEPARTMENT Transportation Division Average Weekday Daily Traffic on Major Streets

Note: This traffic flow map is intended to be a general representation of traffic volumes on major streets in a given year. Traffic volumes shown are based on a variety of sources without seasonal variation adjustments and may reflect prevailing conditions including construction and operating conditions in place during the year.

The numbers on this map are two way traffic total on each street section, which are rounded and sometimes averaged. Actual traffic and counts can vary along a road segment. All traffic is derived from most recent traffic counts that may have been taken from 2001 to 2015 inclusive. The City of Winnipeg provides no warranty, nor accepts any liability arising from any incorrect, incomplete or misleading information or its improper use. Please see the conditions of use disclaimer at the bottom of City Website: winnipeg.ca



Enlargement of Central Area