







LEGEND	
	OPEN SIDEWALK
	CYCLIST DETOUR ROUTE
	ROADWAY CONSTRUCTION
	LANE CLOSED
	PATH/SIDEWALK CLOSED
	SIGNALIZED INTERSECTION

NOTE:
 THE MULTI-USE PATH ALONG THE SOUTH BOULEVARD OF JUBILEE AVE BETWEEN PEMBINA HWY AND CHURCHILL DR/COCKBURN ST S WILL BE RECONSTRUCTED IN LATE SUMMER/FALL OF 2023. SIDEWALKS WILL BE OPEN ALONG THE NORTH BOULEVARD OF JUBILEE AVE DURING THIS TIME. CYCLISTS CAN USE ARGUE ST/ROSEDALE AVE/DALY ST AS AN ALTERNATE ROUTE BETWEEN PEMBINA HWY AND THE CHURCHILL DR MULTI-USE PATH.

JUBILEE AVENUE RECONSTRUCTION
 PEMBINA HIGHWAY TO OSBORNE STREET
 CYCLIST DETOUR MAP (AUG-NOV 2023 ONLY)