

OurWinnipeg Amendment Application Form

Use this application if you want to request a change to the [OurWinnipeg 2045 development plan](#). This plan guides how land is used and developed across the city. If your project does not match the current plan, you may need to apply for an amendment. All amendment requests must be reviewed and approved by Council.

What is an OurWinnipeg Amendment?

An OurWinnipeg Amendment is an application to change the *OurWinnipeg By-law No. 120/2020*. This By-law is Winnipeg's 25-year blueprint for guiding the city's physical, social, environmental, and economic development, as required by *The City of Winnipeg Charter*. The *OurWinnipeg By-law* took effect on May 26, 2022, and replaced *OurWinnipeg Plan By-law 67/2010* as the official development plan for the City of Winnipeg.

This application does not apply to any amendments made to the *Complete Communities Direction Strategy By-law*. Amending Complete Communities requires a Secondary Plan Amendment application (found at winnipeg.ca/DevelopmentApplications).

How to reach us:

Address: Zoning & Permits
Unit 31- 30 Fort St.
Winnipeg, MB R3C 4X7

Phone: 204-986-5140

Email: Questions: ppd-zdo@winnipeg.ca
Applications: ppd-zoningapplications@winnipeg.ca

Hours of operation: Tuesday to Friday 8:30 a.m. to 4:30 p.m. Please note the office is closed to customers on Mondays. However, staff are available for telephone and email inquiries, and completed applications may be dropped off in-person.

Before applying:

1. We recommend arranging an appointment with a Zoning Development Officer to discuss your upcoming application. To schedule a meeting, please call Permits Direct Line at 204-986-5140 or email ppd-permitappointments@winnipeg.ca.
2. Contact the Area/District Planner to confirm whether they will support your proposal. Please view the planning assignments map at winnipeg.ca/PlanningAssignments to determine the Planner for your area.
3. Contact the Water and Waste department to request a [capacity assessment](#) for the water, sewer, and land drainage systems for the proposed development.

How to apply:

By email (recommended option):

You can submit digital copies of your application documents to ppd-zoningapplications@winnipeg.ca.

By mail, courier or drop off:

If you're unable to email your application, you can mail, courier or drop off your application package (maximum size of 11" x 17") to Zoning and Permits (Unit 31 – 30 Fort Street, Winnipeg, MB, R3C 4X7). Free customer parking is located in the surface parking lot off Assiniboine Avenue at Garry Street and designated customer parking stalls are available. Please register your vehicle license number with the front desk clerk at the Zoning and Permits office.

Fees:

<p>Our Winnipeg Amendment Application Fee (See below for more information. *)</p>	<p>Fees will be assessed at the time of application. Refer to the Planning, Development and Building Fees and Charges schedule for more information.</p>
<p>Payments can be made in-person, by mail, or by calling Permits Direct Line at 204-986-5140 and following the prompts to speak to the cashier. Individual invoices of more than \$10,000 must be paid by cheque or bank draft, which can be made payable to the “City of Winnipeg”.</p> <p>Application fees must be paid before the application can be circulated to City departments for review.</p> <p>To avoid delays in processing, please refer to the checklists under “Application Submission Requirements” to ensure you have supplied the required documentation and plans.</p> <p>*Note: Once the City of Winnipeg has determined that the application is complete and ready for circulation, it will be sent to the Land Development branch to process and review. Depending on the application type, please be advised that Land Development may require payment of additional fees. Additional fees required are determined after the application has been circulated to various departments for review and could include the following:</p> <ul style="list-style-type: none"> • Advertising fees (on Public Hearing application types as determined by the local newspapers) • Mylar signing/lot/parcel fees (per lot/parcel created on plan) • Consent certificate fees • 10% dedication fees (in lieu of dedicating land) • Agreement fees • Legal document preparation fees • Administrative fees associated with a Development or Servicing Agreement • Deposits for survey monuments, sod and/or tree planting • Oiling & graveling fees where applicable • Levies such as Charleswood Transportation Levy, Seine River Acquisition Charges • Trunk service rates • Securities/letter of credits associated with Development or Servicing Agreements • Extensions of time • Spatial separation review 	

Application Submission Requirements

Date: _____

Address information:

Project address	Street number:	Street name:	
Legal description	Lot number:	Block number:	Plan number:

Applicant information:

Applicant information	Applicant name: (print)		
	Mailing address:	City & province:	Postal code:
	Daytime phone number:	Email address:	

Applicant declaration



By submitting this application, you:

- ☐ Confirm that you are the copyright holder of the documents in your application and if you are not the copyright holder, you have the right to include the documents in your application.
- ☐ Grant the City of Winnipeg a non-exclusive, non-revocable license to reproduce, in whole or in part, any document submitted as part of your application for internal use, inclusion in staff reports or distribution to the public either online or through other means for the purpose of application review.
- ☐ Understand that development applications may be subject to a public hearing or public meeting in accordance with *The Winnipeg Charter* and applicable City by-laws and certain documents contained in your application may be made available to the public as part of the development application process.
- ☐ Understand and agree the documents provided to the City of Winnipeg are subject to The Freedom of Information and Protection of Privacy Act (Manitoba) (FIPPA) and may be released if required in accordance with FIPPA.
- ☐ Will indemnify and save harmless The City of Winnipeg, its officials, employees, and agents against all claims, liabilities, and expenses of every kind, in respect to anything done or not done pursuant to this application, including negligence and/or the failure to observe all by-laws, acts, or regulations.







Please print name and company name (if applicable)

Signature






























Document and digital submission requirements: To submit your application via email, provide a separate PDF file for each of the documents that are applicable to your application. Name the files according to the type of document.

 Required	Documents must be submitted with the initial application package, unless they are not applicable to the context of the proposed development application.
 May be required	Documents do not need to be submitted with the initial application package. Once your application is received, you will be notified if any of the “may be required” documents need to be submitted for the application to be deemed complete for processing.















Key documents

Type of document	Explanations & notes
 Letter of Intent (including project vision, use(s), project statistics, number of employees, hours of operation, etc.)	<p>This letter should provide a rationale for the proposed change with evidence (research, data/indicators) of change needed, an explanation of community benefit, how it is compatible with the surrounding context (if applicable), and a description of proposed measures to mitigate expected on- and off-site impacts (if applicable).</p> <p>Where applicable, the letter should also provide a development summary such as total gross land area, proposed area (in acres) of each land use category and zoning district, anticipated number of lots and units per land use category, proposed use of land and structures, etc.</p>
 Current Status of Title	A Status of Title is a document that identifies property ownership and is available from the Winnipeg Land Titles Office. It must be dated within three months of the application to verify current ownership, etc. For more information, visit Teranet Manitoba
 City of Winnipeg caveats	Listed on the Status of Title as active instruments. Available from the Winnipeg Land Titles Office. For more information, visit Teranet Manitoba
 Letter of Authorization	Written authorization by all registered owner(s) of the land whose name(s) appear on the Status of Title. If the owner on the title is a company name or number, the person signing the letter must state the company name or number as shown on the title and that they are authorized to sign for that company. Please see template at the end of this document.
 Building Location certificate	<p>A Building Location Certificate (or surveyor’s certificate) is a document prepared by a Manitoba Land Surveyor illustrating the location of buildings or structures on the land with dimensions. An application may be accepted without a Building Location Certificate for use of vacant land if the applicant can show that the proposed use meets the Zoning By-law.</p> <p>Visit the Association of Manitoba Land Surveyors website for more information.</p> <p>In some cases, a detailed, well-drawn, fully dimensioned site plan may be substituted at the City’s discretion.</p>
 Title plot	When there is more than one title affecting the property, the title numbers are plotted on a map to ensure that all lands described on the titles have been received.











Plans of development

Type of document	Explanations & notes		
 Site plan	<p>Detailed, fully dimensioned, drawn to scale site plan including the following:</p> <table border="0"> <tr> <td> <input type="checkbox"/> Project name <input type="checkbox"/> Municipal address <input type="checkbox"/> North arrow <input type="checkbox"/> Dimensioned setbacks <input type="checkbox"/> Proposed use <input type="checkbox"/> Scale <input type="checkbox"/> Dimensioned property lines <input type="checkbox"/> Streets labeled <input type="checkbox"/> Exterior lighting <input type="checkbox"/> Vehicular circulation (parking spaces, drive aisles, driveways, accessible parking, ingress / egress, loading etc.) <input type="checkbox"/> Screening or treatment of any natural features <input type="checkbox"/> Proposed buffers or landscaped yards <input type="checkbox"/> Land parcel area </td><td> <input type="checkbox"/> Pedestrian connections <input type="checkbox"/> Existing and proposed structures (number, location and height) <input type="checkbox"/> Boundary survey (total acreage, zoning, date, north arrow and vicinity map) <input type="checkbox"/> Mechanical equipment <input type="checkbox"/> Floodway and flood fringe levels <input type="checkbox"/> Features adjacent to parcel (City streets, sidewalks, curb cuts, median breaks) <input type="checkbox"/> Easements and utility rights of way (depth, width, location, type and registration number) <input type="checkbox"/> Nearby transit stops <input type="checkbox"/> Garbage enclosures <input type="checkbox"/> Free standing and accessible parking signs <input type="checkbox"/> Bicycle parking </td></tr> </table>	<input type="checkbox"/> Project name <input type="checkbox"/> Municipal address <input type="checkbox"/> North arrow <input type="checkbox"/> Dimensioned setbacks <input type="checkbox"/> Proposed use <input type="checkbox"/> Scale <input type="checkbox"/> Dimensioned property lines <input type="checkbox"/> Streets labeled <input type="checkbox"/> Exterior lighting <input type="checkbox"/> Vehicular circulation (parking spaces, drive aisles, driveways, accessible parking, ingress / egress, loading etc.) <input type="checkbox"/> Screening or treatment of any natural features <input type="checkbox"/> Proposed buffers or landscaped yards <input type="checkbox"/> Land parcel area	<input type="checkbox"/> Pedestrian connections <input type="checkbox"/> Existing and proposed structures (number, location and height) <input type="checkbox"/> Boundary survey (total acreage, zoning, date, north arrow and vicinity map) <input type="checkbox"/> Mechanical equipment <input type="checkbox"/> Floodway and flood fringe levels <input type="checkbox"/> Features adjacent to parcel (City streets, sidewalks, curb cuts, median breaks) <input type="checkbox"/> Easements and utility rights of way (depth, width, location, type and registration number) <input type="checkbox"/> Nearby transit stops <input type="checkbox"/> Garbage enclosures <input type="checkbox"/> Free standing and accessible parking signs <input type="checkbox"/> Bicycle parking
<input type="checkbox"/> Project name <input type="checkbox"/> Municipal address <input type="checkbox"/> North arrow <input type="checkbox"/> Dimensioned setbacks <input type="checkbox"/> Proposed use <input type="checkbox"/> Scale <input type="checkbox"/> Dimensioned property lines <input type="checkbox"/> Streets labeled <input type="checkbox"/> Exterior lighting <input type="checkbox"/> Vehicular circulation (parking spaces, drive aisles, driveways, accessible parking, ingress / egress, loading etc.) <input type="checkbox"/> Screening or treatment of any natural features <input type="checkbox"/> Proposed buffers or landscaped yards <input type="checkbox"/> Land parcel area	<input type="checkbox"/> Pedestrian connections <input type="checkbox"/> Existing and proposed structures (number, location and height) <input type="checkbox"/> Boundary survey (total acreage, zoning, date, north arrow and vicinity map) <input type="checkbox"/> Mechanical equipment <input type="checkbox"/> Floodway and flood fringe levels <input type="checkbox"/> Features adjacent to parcel (City streets, sidewalks, curb cuts, median breaks) <input type="checkbox"/> Easements and utility rights of way (depth, width, location, type and registration number) <input type="checkbox"/> Nearby transit stops <input type="checkbox"/> Garbage enclosures <input type="checkbox"/> Free standing and accessible parking signs <input type="checkbox"/> Bicycle parking		
 Digital graphic	Learn more about digital graphic requirements .		
 Letter of support	Written support or signatures of support from adjoining property owners who may be adversely affected by the proposed development.		
 Proposed phasing	Number of phases and anticipated time of completion.		
 Plan of subdivision	Plan outlining the dimensions and labels of the parcels or lots that are being created or amalgamated. Includes any leasehold parcels associated with a Consent to Lease application.		
 Floor plans	Detailed, fully dimensioned, drawn to scale floor plans showing the interior layout of the building including labels and dimensions of all rooms		
 Building elevations	Detailed, fully dimensioned, drawn to scale building elevations outlining the exterior appearance of the building. Learn more about building elevation requirements.		
 Landscaping plan	<p>Detailed, fully dimensioned, drawn to scale landscape plan including the following:</p> <table border="0"> <tr> <td> <input type="checkbox"/>  Plant list (number, size and species) <input type="checkbox"/>  Planting to be removed or kept (number, size and species) <input type="checkbox"/>  New planting (number, location and species) </td><td> <input type="checkbox"/>  Open space <input type="checkbox"/>  Ground cover <input type="checkbox"/>  Screening <input type="checkbox"/>  Fencing </td></tr> </table>	<input type="checkbox"/>  Plant list (number, size and species) <input type="checkbox"/>  Planting to be removed or kept (number, size and species) <input type="checkbox"/>  New planting (number, location and species)	<input type="checkbox"/>  Open space <input type="checkbox"/>  Ground cover <input type="checkbox"/>  Screening <input type="checkbox"/>  Fencing
<input type="checkbox"/>  Plant list (number, size and species) <input type="checkbox"/>  Planting to be removed or kept (number, size and species) <input type="checkbox"/>  New planting (number, location and species)	<input type="checkbox"/>  Open space <input type="checkbox"/>  Ground cover <input type="checkbox"/>  Screening <input type="checkbox"/>  Fencing		

Planning & design

- ☐  [Parking study](#)
- ☐  [Colour renderings](#)
- ☐  [Sun / shadow study](#)
- ☐  [Street level visualization of proposed development](#)
- ☐  [Public consultation program and summary](#)
- ☐  [Arborist report](#)
- ☐  Context photos
- ☐  Fiscal impact analysis
- ☐  Fiscal impact analysis peer review, prepared by a qualified third party professional consultant
- ☐  Commercial land supply study
- ☐  Cultural heritage impact statement (Historical Resources)
- ☐  Employment land supply study
- ☐  Residential land supply study
- ☐  Archeological resource assessment

Engineering studies

- ☐  Community transportation study and / or transportation impact study
- ☐  Stormwater management report
- ☐  Servicing options report
- ☐  Assessment of adequacy of public services / site servicing study
- ☐  Geotechnical study / slope stability study
- ☐  Groundwater impact study
- ☐  Wind study
- ☐  Photometric plans
- ☐  [Noise / vibration study](#)
- ☐  Parking functionality analysis (vehicle access checks, clearances, swept path analysis - e.g., auto turn)

Letter of Authorization

Registered owner(s) of the property whose name(s) appear on the title.

To: The City of Winnipeg
Planning, Property & Development Department
Zoning & Permits
31 – 30 Fort St.
Winnipeg, Manitoba R3C 4X7

Date: _____

RE: _____ (address or legal description of application)

I (we) hereby give authorization to:

_____ (Applicant's name)

To apply for a development application for the above address.

Registered owner(s) on the current Status of Title or Certificate of Title:

Please print name and company name (if applicable)

Signature

Please print name and company name (if applicable)

Signature

Please print name and company name (if applicable)

Signature

Please print name and company name (if applicable)

Signature

We are collecting your personal information to manage and administer your application. *The Freedom of Information and Protection of Privacy Act (FIPPA)* section 36(1)(b) allows us to collect it for this purpose, while FIPPA section 44(1)(a) allows us to disclose it. FIPPA gives you privacy rights, and we do not use or share your personal information for any other purpose unless it is authorized by law or with your consent. Contact the City of Winnipeg Corporate Access and Privacy Officer at FIPPA@winnipeg.ca or dial 311 if you have questions about this collection of your personal information.