

Conditional Use (DCU “C” or “D”) Other Residential & Commercial Uses/Buildings Application Form

Use this application if a project includes a residential, commercial, or industrial use. This is listed as conditional under the Zoning By-law. A conditional use is a land use that may have unique impacts and needs extra review. An explanation must be given on how the project meets the criteria in The City of Winnipeg Charter.

What is a conditional use?

A conditional use means a building or land use that may be unique in its characteristics or operation, which could have an impact on adjoining properties. A conditional use is a use of land listed as “conditional” under the use tables in the Zoning By-law.

How long does the conditional use process take?

The length of time to process depends on the complexity of the application proposal and the completeness of the required documentation and information (refer to the checklist under “Application Submission Requirements”). In general, the process takes approximately six to eight weeks from the date of the application submission to complete. Complicated applications may take longer.

What happens during the conditional use process?

Once the application is submitted to a Zoning Development Officer and the applicable fees have been paid, the file is circulated to the Area Planner. The Planner will review the application and prepare a report outlining their recommendation to support the conditional use with conditions, request for changes in order to approve the conditional use or reject the conditional use altogether.

The criteria to approve a conditional use application are based on Subsection 247(3) of *The City of Winnipeg Charter*, which includes the following:

- Is consistent with Plan Winnipeg and any applicable secondary plan
- Does not create a substantial adverse effect on the amenities, use, safety and convenience of the adjoining property and adjacent area, including an area separated from the property by a street or waterway
- Is the minimum modification of a zoning by-law required to relieve the injurious effect of the zoning by-law on the applicant’s property
- Is compatible with the area in which the property to be affected is situated

In the letter of intent, please explain how each criterion is met. This is an opportunity to address all issues and reduce the possibility of an important factor being overlooked.

Once the Area Planner approves the conditional use for posting, the variance clerk will create the public notices and contact the applicant to pick up the notices from the Zoning and Permits office. The applicant must post the notices on the subject property for a period of 14 days in a visible location facing the street(s) and/or lane(s). The applicant is responsible for maintaining the notices during the required 14-day posting period (as per Subsection 118 of *The City of Winnipeg Charter*). Should the notices be removed or damaged during the posting period, the applicant must contact the Zoning and Permits office for replacement notices.

The public notices inform the neighbourhood of the purpose of the conditional use and the date, time and location of the public hearing. On the day of the hearing, the decision maker (i.e. Community Committee [CC]) will decide whether to support the conditional use with conditions, request for changes in order to approve the conditional use or reject the conditional use altogether.

After the hearing, the City Clerk's Department generates a conditional use order which outlines the decision made by the CC, any conditions that the conditional use must abide by, and instructions on how to appeal the decision. If no appeals are received by the deadline specified on the order, the decision made on the conditional use order is deemed to be in effect.

What happens if the Community Committee supports the conditional use, but the application is appealed by neighbours?

- Any neighbouring property owner(s) who oppose the conditional use granted by the order may appeal the decision by submitting a written notice to the City Clerk's Department prior to the end of the 14-day appeal period as specified on the conditional use order
- The applicant shall be notified by registered mail of any appeals
- If there are appeals, the property is posted for a second 14-day period informing the neighbourhood of the appeal hearing date. The matter is heard before the Appeal Committee at City Hall, 510 Main Street.
- The Appeal Committee may **dismiss the appeal** (allow the original conditional use order to be confirmed), **grant the appeal** (dismiss the original order), or **allow the appeal in part** placing conditions on an Appeal Order
- If the original order is **dismissed** (the conditional use is **rejected**), the applicant cannot re-apply for the same conditional use within one year from the date of the Appeal Order and a building or development permit cannot be issued for the proposed work

What happens if the Community Committee rejects the conditional use, but the application is appealed by the applicant?

- The applicant may appeal the rejected order by submitting a written notice to the City Clerk's Department prior to the end of the 14-day appeal period as specified on the conditional use order
- The subject property is posted for a second 14-day period informing the neighbourhood of the appeal hearing date. The matter is heard before the Appeal Committee at City Hall, 510 Main Street.
- The Appeal Committee may **dismiss the appeal** (allow the rejected order to be confirmed) or **grant the appeal** (dismiss the rejected order)
- If the **appeal is dismissed** (the conditional use is **rejected**), the applicant cannot re-apply for the same conditional use or conditional use within one year from the date of the Appeal Order and a building or development permit cannot be issued for the proposed work

How to reach us:

Address: Zoning & Permits
Unit 31- 30 Fort St.
Winnipeg, MB R3C 4X7

Phone: 204-986-5140

Email: Questions: ppd-zdo@winnipeg.ca
Applications: ppd-zoningapplications@winnipeg.ca

Hours of operation: Tuesday to Friday 8:30 a.m. to 4:30 p.m. Please note the office is closed to customers on Mondays. However, staff are available for telephone and email inquiries, and completed applications may be dropped off in-person.

Before applying:

1. We recommend arranging an appointment with a Zoning Development Officer to discuss your upcoming application. To schedule a meeting, please call Permits Direct Line at 204-986-5140 or email ppd-permitappointments@winnipeg.ca.
2. Contact the Area/District Planner to confirm whether they will support your proposal. Please view the planning assignments map at winnipeg.ca/PlanningAssignments to determine the Planner for your area.
3. Contact the Water and Waste department to request a [capacity assessment](#) for the water, sewer, and land drainage systems for the proposed development.

How to apply:

Permits Online (recommended option):

Apply online at winnipeg.ca/permitsonline.

By email:

You can submit digital copies of your application documents to ppd-zoningapplications@winnipeg.ca.

By mail, courier or drop off:

If you're unable to email your application, you can mail, courier or drop off your application package (maximum size of 11" x 17") to Zoning and Permits (Unit 31 – 30 Fort Street, Winnipeg, MB, R3C 4X7). Free customer parking is located in the surface parking lot off Assiniboine Avenue at Garry Street and designated customer parking stalls are available. Please register your vehicle license number with the front desk clerk at the Zoning and Permits office.

Fees:

Conditional Use Application Fee	Fees will be assessed at the time of application. Refer to the Planning, Development and Building Fees and Charges schedule for more information.
Conditional Use Post-Use Application Fee (established without an approved permit)	
<p>Payments can be made in Permits Online, in-person, by mail, or by calling Permits Direct Line at 204-986-5140 and following the prompts to speak to the cashier. Please note that the individual invoices of more than \$10,000 must be paid by cheque or bank draft, which can be made payable to the “City of Winnipeg”.</p> <p>Application fees must be paid before the application can be circulated to City departments for review. Please refer to the checklists under “Application Submission Requirements” to ensure you have supplied the required documentation and plans in order to avoid delays in processing.</p>	

Application Submission Requirements

Date: _____

Address information:

Project address	Street number:	Street name:	
Legal description	Lot number:	Block number:	Plan number:

Applicant information:

Applicant information	Applicant name: (print)		
	Mailing address:	City & province:	Postal code:
	Daytime phone number:	Email address:	

Applicant declaration

By submitting this application, you:

- Confirm that you are the copyright holder of the documents in your application and if you are not the copyright holder, you have the right to include the documents in your application.

- Grant the City of Winnipeg a non-exclusive, non-revocable license to reproduce, in whole or in part, any document submitted as part of your application for internal use, inclusion in staff reports or distribution to the public either online or through other means for the purpose of application review.

- Understand that development applications may be subject to a public hearing or public meeting in accordance with *The Winnipeg Charter* and applicable City by-laws and certain documents contained in your application may be made available to the public as part of the development application process.



- Understand and agree the documents provided to the City of Winnipeg are subject to The Freedom of Information and Protection of Privacy Act (Manitoba) (FIPPA) and may be released if required in accordance with FIPPA.

- Will indemnify and save harmless The City of Winnipeg against all claims of, liabilities, and expenses of every kind, in respect of or arising out of claims that documents or materials provided to the City by the applicant as part of this development application infringe the copyright of a third party.







Please print name and company name (if applicable)

Signature




































































































Document and digital submission requirements: To submit your application via email, provide a separate PDF file, named as indicated, for each of the documents that are applicable to your application.

 Required	Documents must be submitted with the initial application package, unless they are not applicable to the context of the proposed development application.
 May be required	Documents do not need to be submitted with the initial application package. Once your application is received, you will be notified if any of the “may be required” documents need to be submitted for the application to be deemed complete for processing.














Key documents

Type of document	Explanations & notes
 Status of title	A Status of Title is a document that identifies property ownership and is available from the Winnipeg Land Titles Office. The copy provided must be dated within six months of the application to verify current ownership, etc. For more information, visit Teranet Manitoba
 Letter of intent (including project vision, use(s), project statistics, number of employees, hours of operation, etc.)	This letter should provide a description of the proposal, planning rationale such as how the proposal addresses Council policy, how it is compatible with its surrounding context, and a description of proposed measures to mitigate expected on- and off-site impacts. This letter should also provide a development summary, such as total gross land area, proposed area (in acres) of each land use category and zoning district, anticipated number of lots and units per land use category, proposed use of land and structures, etc.
 Letter of authorization	Written authorization by all registered owner(s) of the land whose name(s) appear on the Status of Title. If the owner on the title is a company name or number, the person signing the letter must state the company name or number as shown on the title and that they are authorized to sign for that company. Please see template at the end of this document.
 City of Winnipeg caveats	Listed on the status of title as active instruments. Available from the Winnipeg Land Titles Office. For more information, visit Teranet Manitoba
 Building location certificate	A Building Location Certificate (also known as a surveyor’s certificate) is a document prepared by a Manitoba Land Surveyor illustrating the location of buildings or structures on the land with dimensions. An application may be accepted without a Building Location Certificate for use of vacant land if the applicant can demonstrate that the proposed use is in accordance with the Zoning By-law. Visit the Association of Manitoba Land Surveyors website for more information. Under certain circumstances, a detailed, well-drawn, fully dimensioned site plan may be substituted at the City’s discretion.
 Title plot	When there is more than one title affecting the property, the title numbers are plotted on a map to ensure that all lands described on the titles have been received.











Plans of development

Type of document	Explanations & notes		
<p>Site plan</p>	<p>Detailed, fully dimensioned, drawn to scale site plan including the following:</p> <table border="0"> <tr> <td data-bbox="380 323 927 1045"> <ul style="list-style-type: none"> <input type="checkbox"/>  Project name <input type="checkbox"/>  Municipal address <input type="checkbox"/>  North arrow <input type="checkbox"/>  Proposed use <input type="checkbox"/>  Scale <input type="checkbox"/>  Dimensioned property lines <input type="checkbox"/>  Dimensioned setbacks <input type="checkbox"/>  Streets labelled <input type="checkbox"/>  Exterior lighting <input type="checkbox"/>  Vehicular circulation (parking spaces, drive aisles, driveways, accessible parking, ingress / egress, loading etc.) <input type="checkbox"/>  Screening or treatment of any natural features <input type="checkbox"/>  Proposed buffers or landscaped yards <input type="checkbox"/>  Bicycle parking </td> <td data-bbox="927 323 1541 1045"> <ul style="list-style-type: none"> <input type="checkbox"/>  Land parcel area <input type="checkbox"/>  Pedestrian connections <input type="checkbox"/>  Floodway and flood fringe levels <input type="checkbox"/>  Existing and proposed structures (number, location and height) <input type="checkbox"/>  Boundary survey (total acreage, zoning, date, north arrow and vicinity map) <input type="checkbox"/>  Mechanical equipment <input type="checkbox"/>  Features adjacent to parcel (City streets, sidewalks, curb cuts, median break) <input type="checkbox"/>  Easements and utility rights of way (depth, width, location, type and registration number) <input type="checkbox"/>  Nearby transit stops <input type="checkbox"/>  Garbage enclosures <input type="checkbox"/>  Free standing and accessible parking signs </td> </tr> </table>	<ul style="list-style-type: none"> <input type="checkbox"/>  Project name <input type="checkbox"/>  Municipal address <input type="checkbox"/>  North arrow <input type="checkbox"/>  Proposed use <input type="checkbox"/>  Scale <input type="checkbox"/>  Dimensioned property lines <input type="checkbox"/>  Dimensioned setbacks <input type="checkbox"/>  Streets labelled <input type="checkbox"/>  Exterior lighting <input type="checkbox"/>  Vehicular circulation (parking spaces, drive aisles, driveways, accessible parking, ingress / egress, loading etc.) <input type="checkbox"/>  Screening or treatment of any natural features <input type="checkbox"/>  Proposed buffers or landscaped yards <input type="checkbox"/>  Bicycle parking 	<ul style="list-style-type: none"> <input type="checkbox"/>  Land parcel area <input type="checkbox"/>  Pedestrian connections <input type="checkbox"/>  Floodway and flood fringe levels <input type="checkbox"/>  Existing and proposed structures (number, location and height) <input type="checkbox"/>  Boundary survey (total acreage, zoning, date, north arrow and vicinity map) <input type="checkbox"/>  Mechanical equipment <input type="checkbox"/>  Features adjacent to parcel (City streets, sidewalks, curb cuts, median break) <input type="checkbox"/>  Easements and utility rights of way (depth, width, location, type and registration number) <input type="checkbox"/>  Nearby transit stops <input type="checkbox"/>  Garbage enclosures <input type="checkbox"/>  Free standing and accessible parking signs
<ul style="list-style-type: none"> <input type="checkbox"/>  Project name <input type="checkbox"/>  Municipal address <input type="checkbox"/>  North arrow <input type="checkbox"/>  Proposed use <input type="checkbox"/>  Scale <input type="checkbox"/>  Dimensioned property lines <input type="checkbox"/>  Dimensioned setbacks <input type="checkbox"/>  Streets labelled <input type="checkbox"/>  Exterior lighting <input type="checkbox"/>  Vehicular circulation (parking spaces, drive aisles, driveways, accessible parking, ingress / egress, loading etc.) <input type="checkbox"/>  Screening or treatment of any natural features <input type="checkbox"/>  Proposed buffers or landscaped yards <input type="checkbox"/>  Bicycle parking 	<ul style="list-style-type: none"> <input type="checkbox"/>  Land parcel area <input type="checkbox"/>  Pedestrian connections <input type="checkbox"/>  Floodway and flood fringe levels <input type="checkbox"/>  Existing and proposed structures (number, location and height) <input type="checkbox"/>  Boundary survey (total acreage, zoning, date, north arrow and vicinity map) <input type="checkbox"/>  Mechanical equipment <input type="checkbox"/>  Features adjacent to parcel (City streets, sidewalks, curb cuts, median break) <input type="checkbox"/>  Easements and utility rights of way (depth, width, location, type and registration number) <input type="checkbox"/>  Nearby transit stops <input type="checkbox"/>  Garbage enclosures <input type="checkbox"/>  Free standing and accessible parking signs 		
<p> Plan of subdivision</p>	<p>Plan outlining the dimensions and labels of the parcels or lots that are being created or amalgamated. Information on the existing and/or proposed zoning district(s) should be included.</p>		
<p> Digital graphic</p>	<p>Learn more about digital graphic requirements.</p>		
<p> Floor plans</p>	<p>Detailed, fully dimensioned, drawn to scale floor plans showing the interior layout of the building including labels and dimensions of all rooms.</p>		
<p> Building elevations</p>	<p>Detailed, fully dimensioned, drawn to scale building elevations outlining the exterior appearance of the building. Learn more about building elevation requirements.</p>		
<p> Letter of support</p>	<p>Written support or signatures of support from adjoining property owners who may be adversely affected by the proposed development. See template at the end of this document.</p>		
<p> Proposed phasing</p>	<p>Number of phases and anticipated time of completion.</p>		
<p>Landscaping plan</p>	<p>Detailed, fully dimensioned, drawn to scale landscape plan including the following:</p> <table border="0"> <tr> <td data-bbox="380 1717 1214 1871"> <ul style="list-style-type: none"> <input type="checkbox"/>  Plant list (number, size and species) <input type="checkbox"/>  Planting to be removed or kept (number, size and species) <input type="checkbox"/>  New planting (number, location and species) </td> <td data-bbox="1214 1717 1541 1871"> <ul style="list-style-type: none"> <input type="checkbox"/>  Open space <input type="checkbox"/>  Ground cover <input type="checkbox"/>  Screening <input type="checkbox"/>  Fencing </td> </tr> </table>	<ul style="list-style-type: none"> <input type="checkbox"/>  Plant list (number, size and species) <input type="checkbox"/>  Planting to be removed or kept (number, size and species) <input type="checkbox"/>  New planting (number, location and species) 	<ul style="list-style-type: none"> <input type="checkbox"/>  Open space <input type="checkbox"/>  Ground cover <input type="checkbox"/>  Screening <input type="checkbox"/>  Fencing
<ul style="list-style-type: none"> <input type="checkbox"/>  Plant list (number, size and species) <input type="checkbox"/>  Planting to be removed or kept (number, size and species) <input type="checkbox"/>  New planting (number, location and species) 	<ul style="list-style-type: none"> <input type="checkbox"/>  Open space <input type="checkbox"/>  Ground cover <input type="checkbox"/>  Screening <input type="checkbox"/>  Fencing 		

Planning & design

-  [Parking study](#)
-  [Colour renderings](#)
-  [Sun / shadow study](#)
-  [Street level visualization of proposed development](#)
-  [Public consultation summary](#)
-  [Arborist report](#)
-  Context photos
-  Fiscal impact analysis
-  Commercial land supply study
-  Cultural heritage impact statement (Historical Resources)
-  Employment land supply study
-  Residential land supply study
-  Archeological resource assessment

Engineering studies

-  Community transportation study and / or transportation impact study
-  Stormwater management report
-  Servicing options report
-  Assessment of adequacy of public services / site servicing study
-  Geotechnical study / slope stability study
-  Groundwater impact study
-  Wind study
-  Photometric plans
-  [Noise / vibration study](#)
-  Parking functionality analysis (vehicle access checks, clearances, swept path analysis - e.g., auto turn)

Letter of Authorization

Registered owner(s) of the property whose name(s) appear on the title.

To: The City of Winnipeg
Planning, Property & Development Department
Zoning & Permits
31 – 30 Fort St.
Winnipeg, Manitoba R3C 4X7

Date: _____

RE: _____ (address or legal description of application)

I (we) hereby give authorization to:

_____ (Applicant's name)

To apply for a development application for the above address.

Registered owner(s) on the current Status of Title or Certificate of Title:

Please print name and company name (if applicable)

Signature

Please print name and company name (if applicable)

Signature

Please print name and company name (if applicable)

Signature

Please print name and company name (if applicable)

Signature

Request for Support of a Zoning Conditional Use

Signatures of support from adjoining impacted neighbours.

To: The City of Winnipeg
 Planning, Property & Development Department
 Zoning & Permits
 31 – 30 Fort St.
 Winnipeg, Manitoba R3C 4X7

Date: _____

RE: _____ (address or legal description of application)

I consulted with my neighbours on my request for relief on the following zoning restriction(s) at the above referenced premises.

Please provide a brief description of the conditional use application in the space provided below.

The following neighbours support/do not oppose my request for a Zoning conditional use:

Name	Address	Daytime phone number	Signature(s)

Letter of Intent – City of Winnipeg – Zoning & Permits

Date		File number	
Name of applicant			
Property address			
Proposed structure/ renovation			

What is/are the reason(s) for this development? (Please attach any additional information if more room is required.)

How would it impact you, if you cannot proceed with this proposed development?

How will the new development impact your neighbours/ neighbourhood?

Letter of Intent – City of Winnipeg – Zoning & Permits

Date		File number	
Name of applicant			
Property address			
Proposed structure/ renovation			

Does this new development affect any current developments on your lot?

Have you discussed your plans with City staff or other industry professionals familiar with City of Winnipeg By-law requirements?

Describe how the current by-laws create a hardship specifically to the proposed development (why your new development cannot meet by-law requirements):

Letter of Intent – City of Winnipeg – Zoning & Permits

Date		File number	
Name of applicant			
Property address			
Proposed structure/ Renovation			

Additional comments:

Signature(s) of applicant(s):

Signature: _____	Date: _____
Signature: _____	Date: _____
Signature: _____	Date: _____
Signature: _____	Date: _____

We are collecting your personal information to manage and administer your application. *The Freedom of Information and Protection of Privacy Act (FIPPA)* section 36(1)(b) allows us to collect it for this purpose, while FIPPA section 44(1)(a) allows us to disclose it. FIPPA gives you privacy rights, and we do not use or share your personal information for any other purpose unless it is authorized by law or with your consent. Contact the City of Winnipeg Corporate Access and Privacy Officer at FIPPA@winnipeg.ca or dial 311 if you have questions about this collection of your personal information.