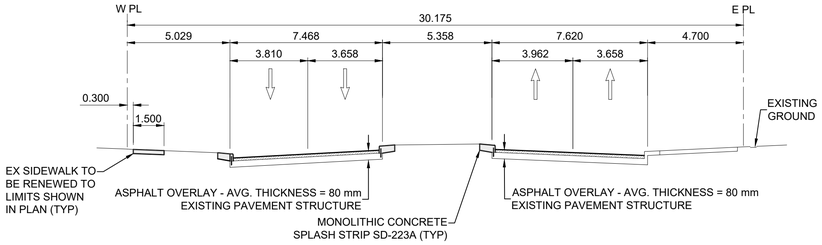

DAKOTA STREET
TYPICAL PAVEMENT SECTION - STA 0+300 SB

ASPHALT REHABILITATION

SCALE: NTS

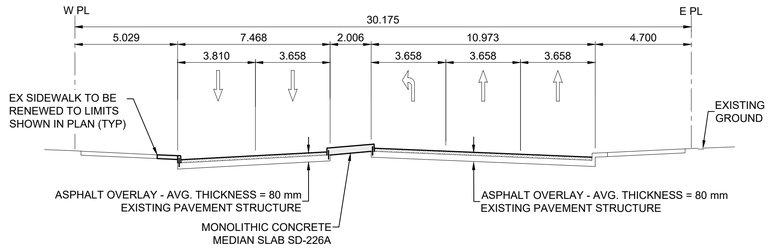

DAKOTA STREET
TYPICAL PAVEMENT SECTION - STA 0+350 SB

ASPHALT REHABILITATION

SCALE: NTS

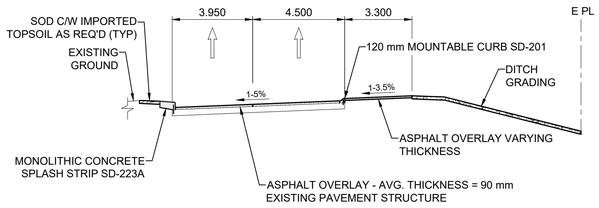

LAGIMODIERE BOULEVARD
TYPICAL PAVEMENT SECTION - STA 0+380 NB

ASPHALT REHABILITATION

SCALE: NTS

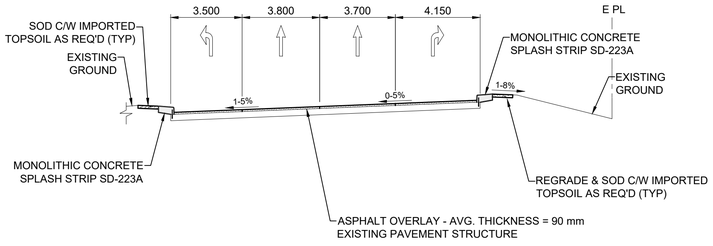

LAGIMODIERE BOULEVARD
TYPICAL PAVEMENT SECTION - STA 0+665 NB

ASPHALT REHABILITATION

SCALE: NTS

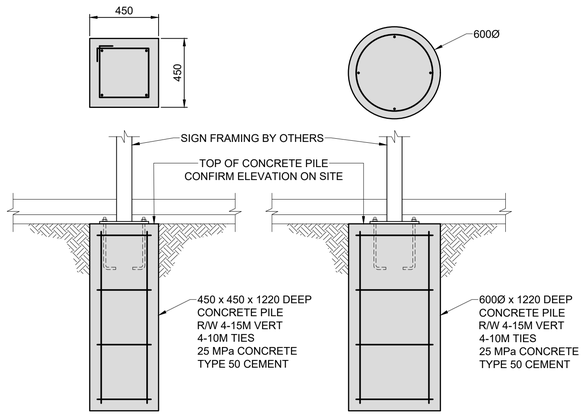

- ALL REINFORCING STEEL TO BE CSA G30.18 400 MPa NEW DEFORMED BARS.
- CONCRETE COVER TO VERTICAL BARS SHALL BE 75 mm.
- ANCHOR BOLTS TO BE PROVIDED BY OTHERS AND SET BY CONTRACTOR.

BUS STOP FLAGS FOUNDATION

SCALE: 1:20

0 0.5 1.0m

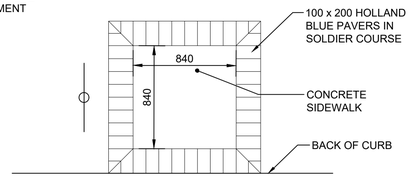

TYPICAL DETECTABLE BAR TILE DETAIL AT BUS STOPS

SCALE: 1:25

0 0.5 1.0 1.5m

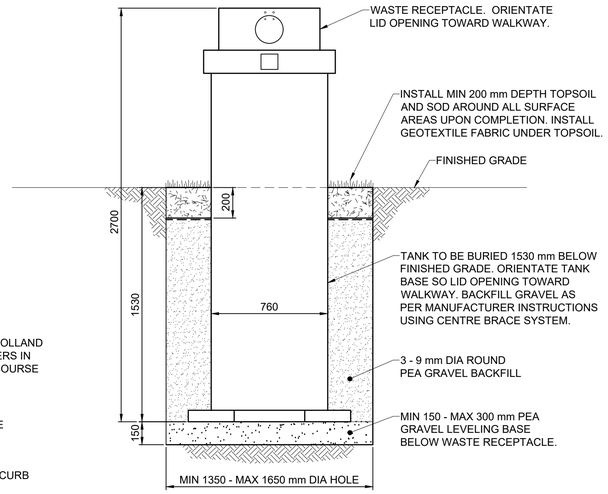

INGROUND WASTE RECEPTACLE

SCALE: 1:20

0 0.5 1.0m

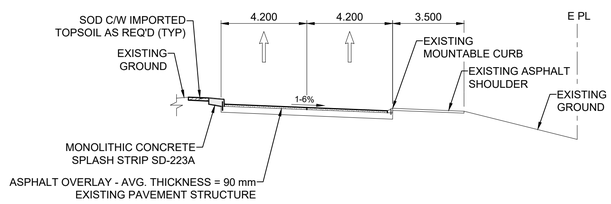

LAGIMODIERE BOULEVARD
TYPICAL PAVEMENT SECTION - STA 1+035

ASPHALT REHABILITATION

SCALE: NTS

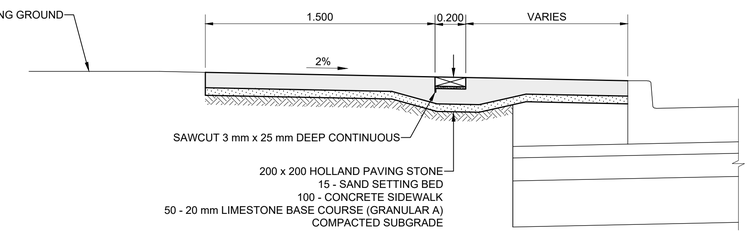

SIDEWALK WITH PAVING STONE INDICATOR SECTION

SCALE: 1:20

0 0.5 1.0m

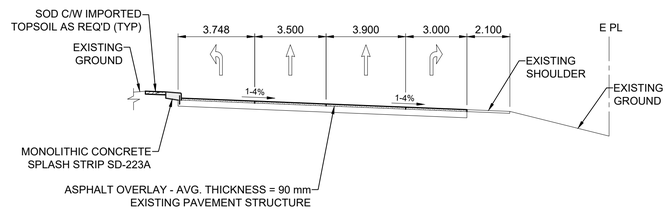

LAGIMODIERE BOULEVARD
TYPICAL PAVEMENT SECTION - STA 1+176

ASPHALT REHABILITATION

SCALE: NTS

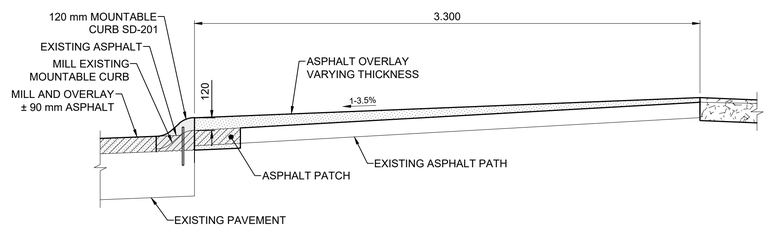

MOUNTABLE CURB WITH ASPHALT PATH RENEWAL

SCALE: NTS

ENGINEERS GEOSCIENTISTS MANITOBA
Certificate of Authorization
MORRISON HERSHFIELD
No. 1736

TENDER No. 207-2023

LOCATION APPROVED
UNDERGROUND STRUCTURES

SUPR, U/G STRUCTURES COMMITTEE — DATE

NOTE:
LOCATION OF UNDERGROUND STRUCTURES AS SHOWN ARE BASED ON THE BEST INFORMATION AVAILABLE BUT NO GUARANTEE IS GIVEN THAT ALL EXISTING UTILITIES ARE SHOWN OR THAT THE GIVEN LOCATIONS ARE EXACT. CONFIRMATION OF EXISTENCE AND EXACT LOCATION OF ALL SERVICES MUST BE OBTAINED FROM THE INDIVIDUAL UTILITIES BEFORE PROCEEDING WITH CONSTRUCTION.

BM 62-03 ELEV 232.779 m — Tablet in North concrete foundation of gymnasium, Dakota Collegiate. At Dakota St and Beliveau Rd.

No.	REVISIONS	YY/MM/DD	BY
B	ISSUED FOR TENDER	23/04/28	GFC
A	ISSUED FOR REVIEW	23/04/13	GFC

MORRISON HERSHFIELD

DESIGNED BY	GFC	CHECKED BY	JGK
DRAWN BY	KMB/DML	APPROVED BY	RPB
HOR SCALE	AS SHOWN	RELEASED FOR CONSTRUCTION	
VERT SCALE	AS SHOWN		
DATE	APRIL 13, 2023	DATE	

PROFESSIONAL'S SEAL
PROVINCE OF MANITOBA G.F. COOLIDGE Member 24465 2023-04-28 REGISTERED PROFESSIONAL ENGINEER

CONSULTANT FILE NAME
2204618-Dak and Lag-DT-01.dwg

Winnipeg

THE CITY OF WINNIPEG
PUBLIC WORKS DEPARTMENT
ENGINEERING DIVISION

2023 REGIONAL STREET RENEWAL PROGRAM
DAKOTA STREET - ABINOJII MIKANAH TO ST MARY'S RD & LAGIMODIERE BOULEVARD (NORTHBOUND) - FERMOR AVE TO COTTONWOOD RD
REHABILITATION
SECTIONS AND DETAILS

CITY DRAWING NUMBER: P-3569-19
SHEET 19 OF 19
DRAWING NUMBER: 19

METRIC
WHOLE NUMBERS INDICATE MILLIMETRES
DECIMALIZED NUMBERS INDICATE METRES

ISO A1 - 594mm x 841mm

X:\Proj\2022\2204618\00-2023 Pavement Renewals\09_CAD\07 Sheets\2204618-Dak and Lag-DT-01.dwg Last Saved: 4/26/2023 10:12 AM by DLane Plotted: 4/28/2023 9:21 AM by Kevin Berard