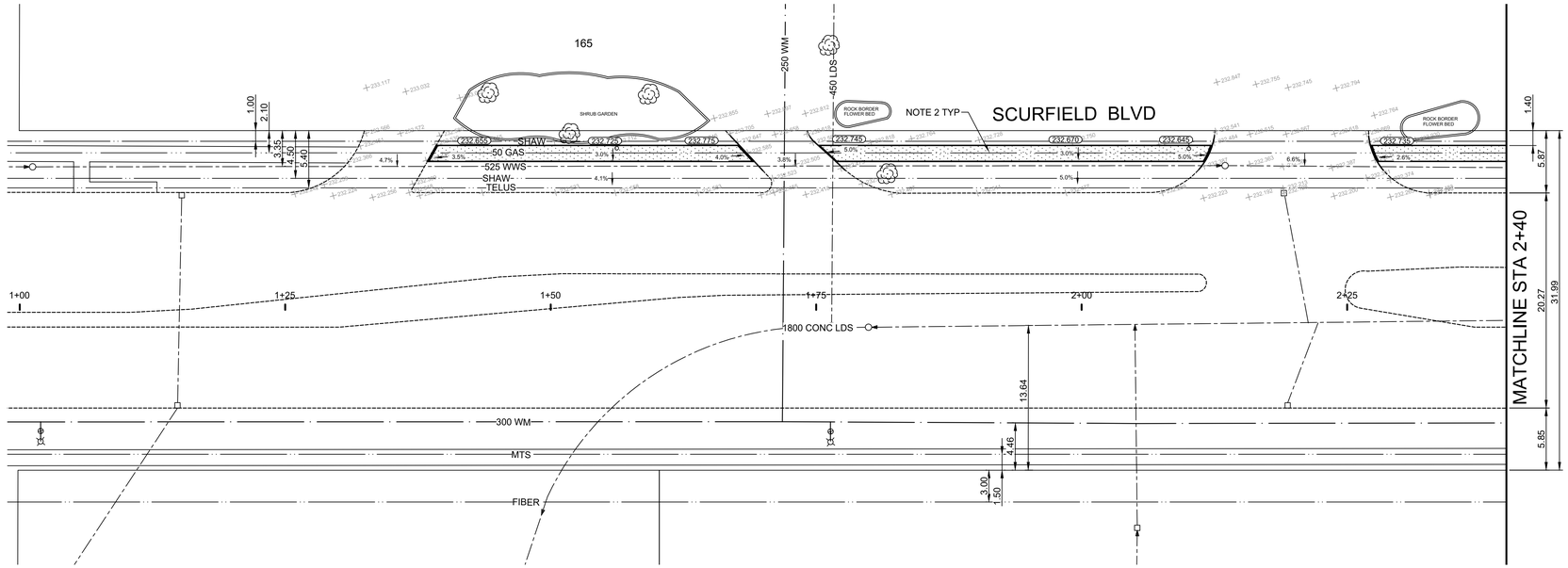

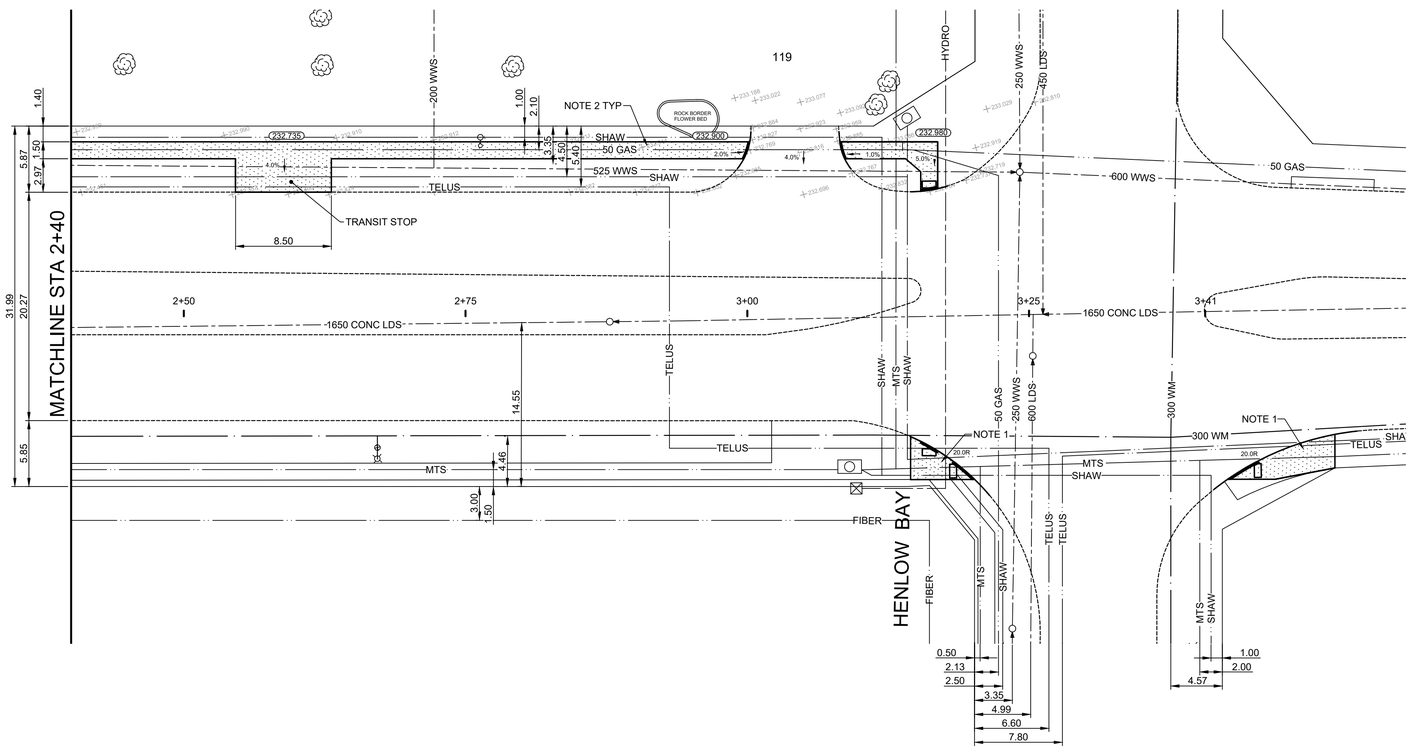

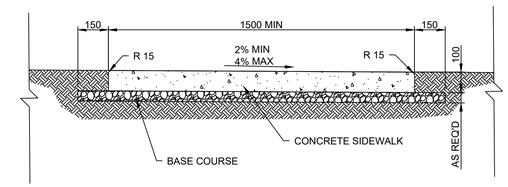

TYPICAL CONCRETE SIDEWALK CROSS SECTION
N.T.S.

CONSTRUCTION NOTES

1. REMOVE EXISTING CURB AND CONCRETE SIDEWALK AND CONSTRUCT NEW MONOLITHIC CURB AND SIDEWALK
2. CONSTRUCT NEW 100mm CONCRETE SIDEWALK (SD-228A)

GENERAL NOTES

A. PAVEMENT DIMENSIONS ARE TO BACK OF CURB
B. ALL CURB RADII UNDER 15.0m SHALL BE MODIFIED
C. CURB REPLACEMENT AS DIRECTED BY CONTRACT ADMINISTRATOR
D. CONTRACTOR TO CONFIRM THE LOCATION OF ALL UTILITIES/SERVICES IN THE FIELD PRIOR TO CONSTRUCTION
E. CONTRACTOR TO TAKE PRECAUTIONARY STEPS TO PROTECT EXISTING TREES WITHIN THE CONSTRUCTION LIMITS AS PER CW 1140
F. ADJUST ALL CURB STOPS AND WATER VALVES TO GRADE
G. DETECTABLE WARNING TILES WILL BE INSTALLED AS DIRECTED BY THE CONTRACT ADMINISTRATOR

ISSUED FOR TENDER
NOT TO BE USED FOR CONSTRUCTION

METRIC
WHOLE NUMBERS INDICATE MILLIMETERS
DECIMALIZED NUMBERS INDICATE METERS

TENDER NO. 11-2023

EXISTING	LEGEND - PLAN	PROPOSED	EXISTING	LEGEND - PLAN	PROPOSED	EXISTING	LEGEND - PROFILE	PROPOSED
	HYDRANT			LDS/WWS			CONCRETE	
	VALVE			WATERMAIN			CONCRETE SIDEWALK	
	CURB STOP			GAS			ASPHALT	
	MANHOLE			TRAFFIC SIGNALS			PAVING BAND	
	CATCH BASIN			HYDRO/STREET LIGHT			BRICK	
	CURB INLET			MTS/SHAW			BOLLARD	
	HYDRO POLE			CURB RENEWAL			FENCE	
	LIGHT STANDARD			PROPERTY LINE			UTILITY MAN HOLE	
	TRAFFIC SIGNAL POLE			RAMP CURB				
	SURVEY BAR		231.000	ELEVATIONS	31.000			
	GEODETIC BENCH MARK			TREE				

LOCATION APPROVED
UNDERGROUND STRUCTURES

SUPR. U/G STRUCTURES COMMITTEE — DATE

NOTE:
LOCATION OF UNDERGROUND STRUCTURES AS SHOWN ARE BASED ON THE BEST INFORMATION AVAILABLE. BUT NO GUARANTEE IS GIVEN THAT ALL EXISTING UTILITIES ARE SHOWN OR THAT THE GIVEN LOCATIONS ARE EXACT. CONFIRMATION OF EXISTENCE AND EXACT LOCATION OF ALL SERVICES MUST BE OBTAINED FROM THE INDIVIDUAL UTILITIES BEFORE PROCEEDING WITH CONSTRUCTION.

B.M.
ELEV.

NO.	REVISIONS	DATE	BY
2.	ISSUED FOR TENDER	4/2/2023	T.K.
1.	SUBMIT FOR PLAN APPROVAL	3/10/2023	T.K.

ENGINEERING DIVISION
TECHNOLOGY SERVICES BRANCH
106 - 1155 PACIFIC AVE

DESIGNED BY	T.K.	CHECKED BY	G.K.
DRAWN BY	T.K.	APPROVED BY	M.L.
HOR. SCALE:	1 : 250		
DATE	2023/03/29		

PROVINCE OF MANITOBA — L. Li Monical — Member 32939 — REGISTERED ENGINEER

Winnipeg

THE CITY OF WINNIPEG
PUBLIC WORKS DEPARTMENT

SCURFIELD BLVD
FROM **70m EAST OF KENASTON BLVD** TO **HENLOW BAY WEST LEG**
DOWNTOWN, REGIONAL AND LOCAL SIDEWALK RENEWALS
FROM **STA. 1+00** TO **STA. 3+50**

CITY DRAWING NUMBER
SE-23-112
SHEET 8 OF 8

1