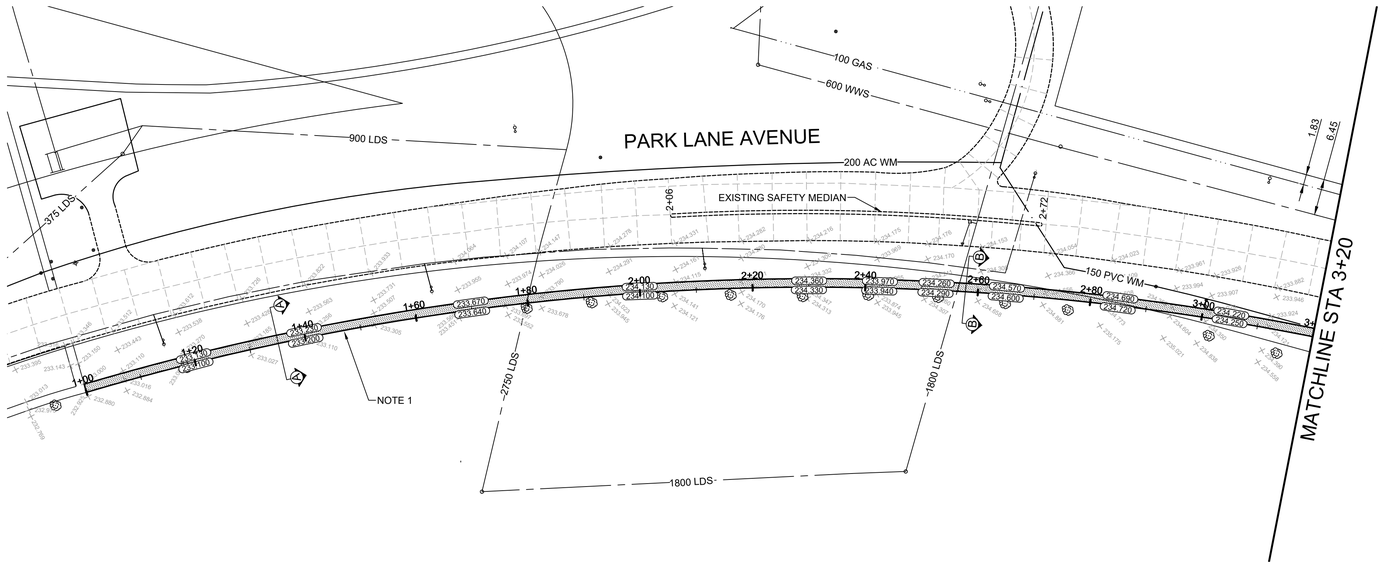

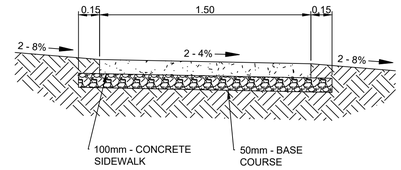

SECTION A: TYPICAL SIDEWALK CROSS - SECTION
N.T.S.

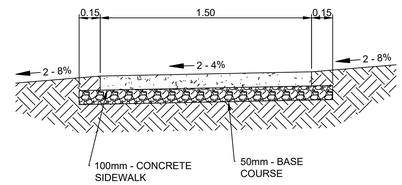

SECTION B: TYPICAL SIDEWALK CROSS - SECTION
N.T.S.

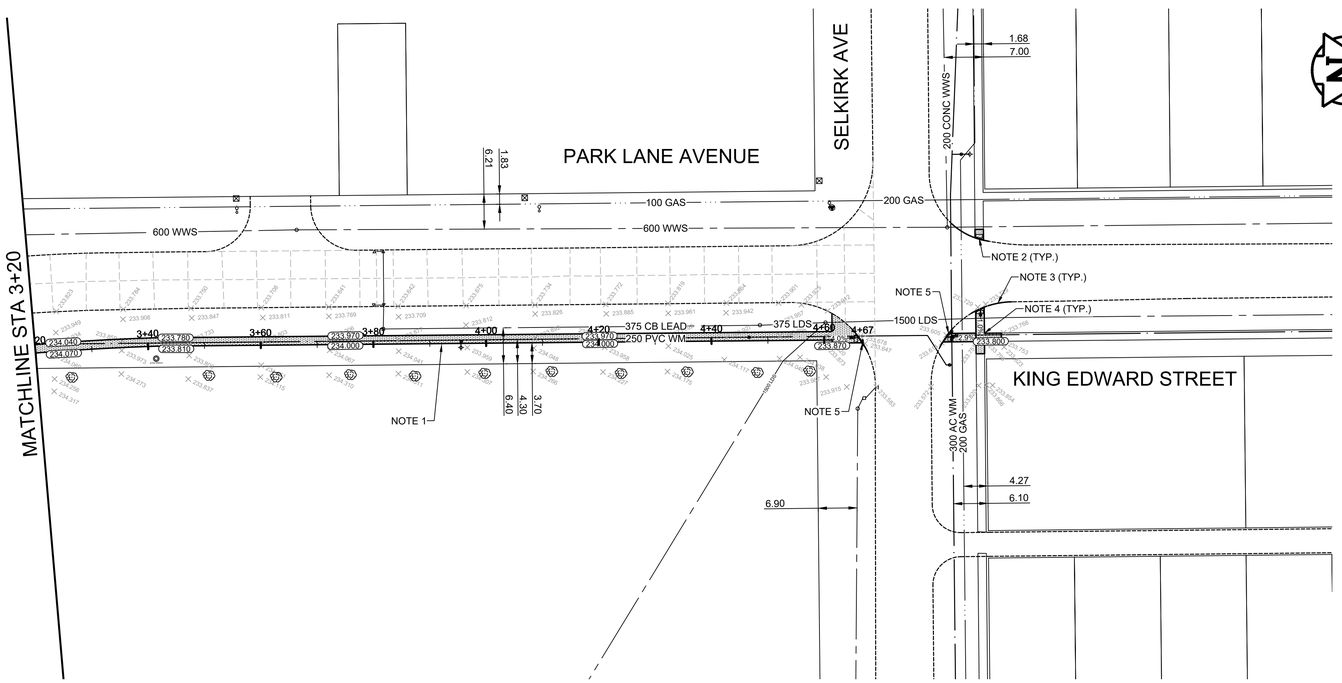

CONSTRUCTION NOTES

1. CONSTRUCT NEW 100mm CONCRETE SIDEWALK (SD-228A)
2. RENEW EXISTING CURB RAMP WITH DETECTABLE WARNING SURFACE TILE (SD-229E)
3. RENEW EXISTING BARRIER CURB (SD-205)
4. RENEW EXISTING 100mm CONCRETE SIDEWALK (SD-228A)
5. REMOVE EXISTING MODIFIED BARRIER CURB AND CONSTRUCT NEW CURB RAMP WITH DETECTABLE WARNING SURFACE TILE (SD-229E)

GENERAL NOTES

A. PAVEMENT DIMENSIONS ARE TO BACK OF CURB
B. ALL CURB RADII UNDER 15.0m SHALL BE MODIFIED
C. CURB REPLACEMENT AS DIRECTED BY CONTRACT ADMINISTRATOR
D. INSTALL DETECTABLE WARNING TILES AS DIRECTED BY CONTRACT ADMINISTRATOR (CW 3326)
E. PAVEMENT REPAIRS SHOWN ARE ONLY A REPRESENTATIVE SAMPLE OF THE TENDERED QUANTITIES
F. ASPHALT TIE-INS ON APPROACHES TO BE DETERMINED IN THE FIELD BY THE CONTRACT ADMINISTRATOR
G. ADJUST WATER VALVES, HYDRANT ASSEMBLIES AND WATER SERVICE SHUT-OFF VALVES TO GRADE IF REQUIRED
H. CONTRACTOR TO CONFIRM THE LOCATION OF ALL UTILITIES / SERVICES IN THE FIELD PRIOR TO CONSTRUCTION

FOR TENDER PURPOSES ONLY

NOT FOR CONSTRUCTION

METRIC
WHOLE NUMBERS INDICATE MILLIMETERS
DECIMALIZED NUMBERS INDICATE METERS

TENDER NO. 1-2023

EXISTING	LEGEND - PLAN	PROPOSED	EXISTING	LEGEND - PLAN	PROPOSED	EXISTING	LEGEND - PROFILE	PROPOSED
	HYDRANT			LDS/WWS			CONCRETE	
	VALVE			WATERMAIN			CONCRETE SIDEWALK	
	CURB STOP			GAS			ASPHALT	
	MANHOLE			TRAFFIC SIGNALS				
	CATCH BASIN			HYDRO/STREET LIGHT		EXISTING	LEGEND - PLAN	PROPOSED
	CURB INLET			MTS/SHAW				
	HYDRO POLE			CURB RENEWAL				
	LIGHT STANDARD			PROPERTY LINE				
	TRAFFIC SIGNAL POLE			RAMP CURB				
	SURVEY BAR		231.000	ELEVATIONS	31.000			
	GEODETIC BENCH MARK			TREE				

LOCATION APPROVED
UNDERGROUND STRUCTURES

SUPR. U/G STRUCTURES COMMITTEE — DATE

NOTE:
LOCATION OF UNDERGROUND STRUCTURES AS SHOWN ARE BASED ON THE BEST INFORMATION AVAILABLE. BUT NO GUARANTEE IS GIVEN THAT ALL EXISTING UTILITIES ARE SHOWN OR THAT THE GIVEN LOCATIONS ARE EXACT. CONFIRMATION OF EXISTENCE AND EXACT LOCATION OF ALL SERVICES MUST BE OBTAINED FROM THE INDIVIDUAL UTILITIES BEFORE PROCEEDING WITH CONSTRUCTION.

B.M.
ELEV.

NO.	REVISIONS	DATE	BY
2.	ISSUED FOR TENDER	23/03/07	M.F.
1.	SUBMIT FOR PLAN APPROVAL	23/01/31	T.G.

ENGINEERING DIVISION
TECHNOLOGY SERVICES BRANCH
106 - 1155 PACIFIC AVE

DESIGNED BY	T.G.	CHECKED BY	A.P. & R.W.
DRAWN BY	T.G.	APPROVED BY	R.W.
HOR. SCALE:	1 : 500		
VERTICAL:	1 : 10		
DATE	2023/03/07		

PROVINCE OF MANITOBA
H. N. HAIDER
Member 31789
REGISTERED PROFESSIONAL ENGINEER
2023-03-08

Winnipeg

THE CITY OF WINNIPEG
PUBLIC WORKS DEPARTMENT

2023 LOCAL STREET RENEWAL PROGRAM
PARK LANE AVENUE
FROM 367m SOUTH OF SELKIRK AVENUE TO SELKIRK AVENUE
NEW CONCRETE SIDEWALK CONSTRUCTION AND ASSOCIATED WORKS
FROM STA. 1+00 TO STA. 4+67

CITY DRAWING NUMBER SE-23-58

SHEET 26 OF 26

1