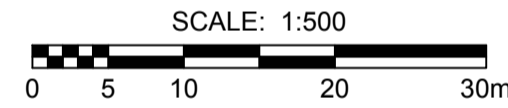
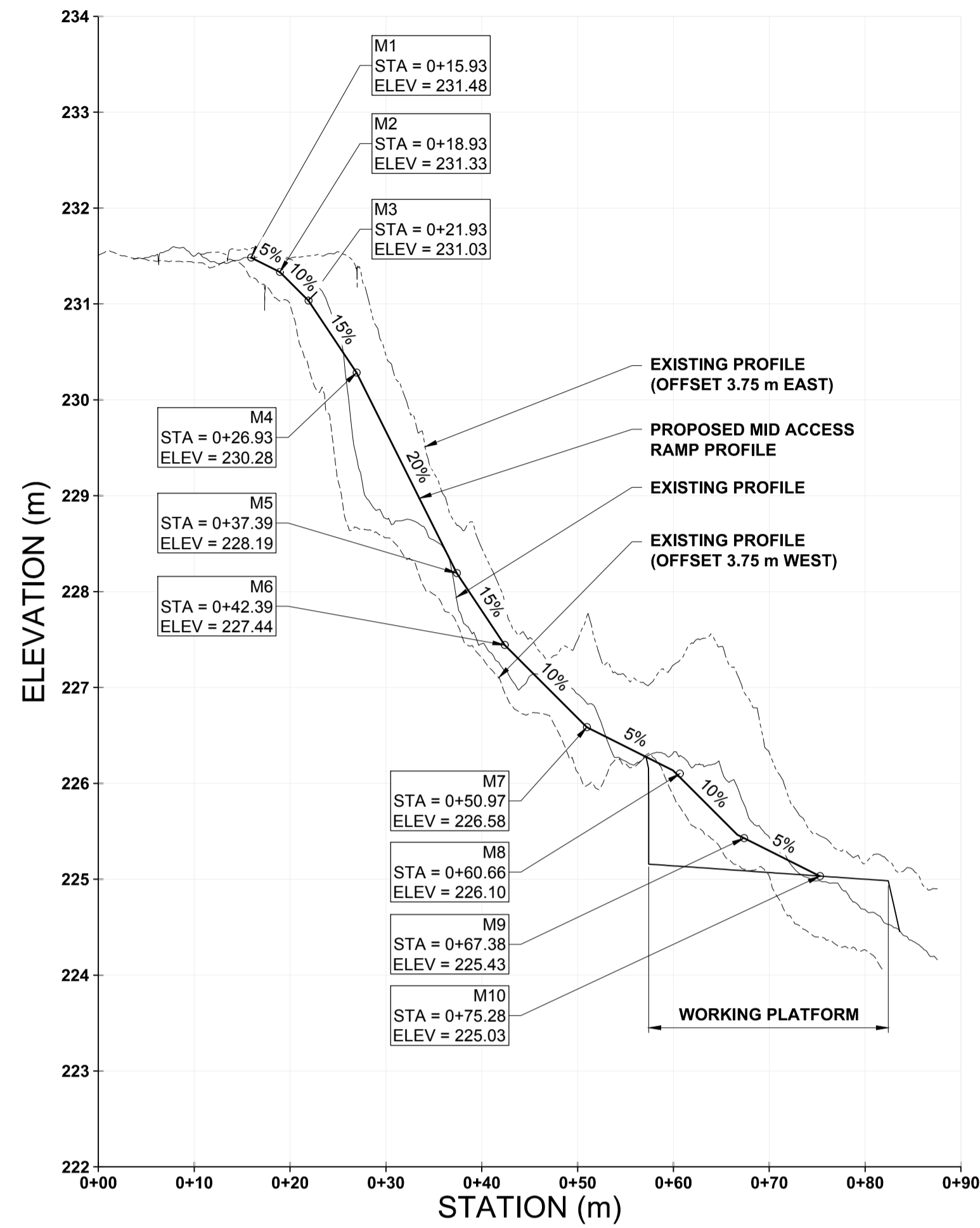


PROFILE - WEST ACCESS RAMP



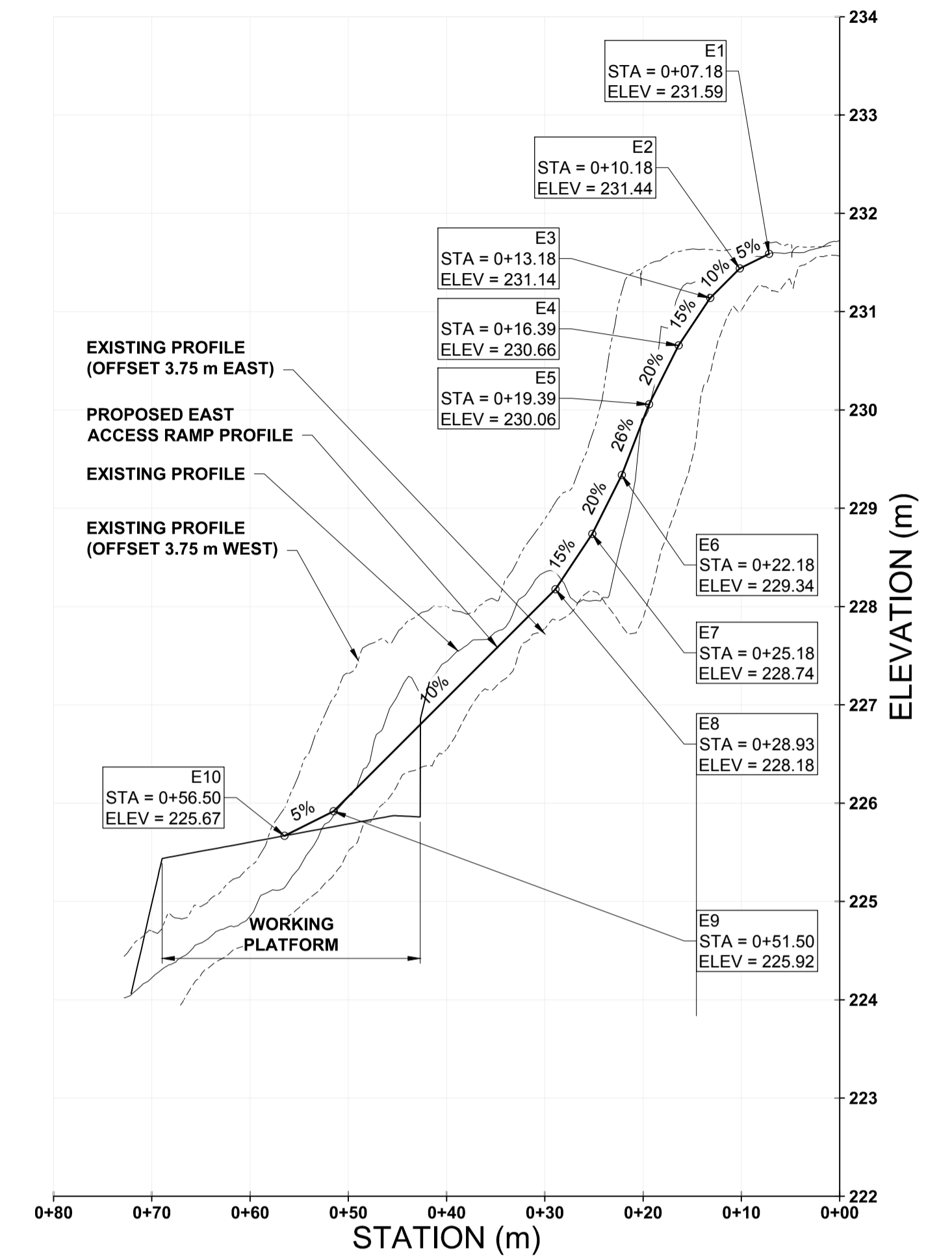
POINT ID	NORTHING	EASTING	ELEVATION
W1	5525991.995	634358.991	230.54
W2	5525989.028	634363.016	230.04
W3	5525986.062	634367.041	229.29
W4	5525980.913	634374.027	227.56
W5	5525977.946	634378.052	226.81
W6	5525974.980	634382.077	226.31
W7	5525970.819	634387.722	225.96



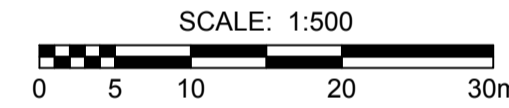
PROFILE - MID ACCESS RAMP



POINT ID	NORTHING	EASTING	ELEVATION
M1	5526021.956	634512.896	231.48
M2	5526021.094	634515.769	231.33
M3	5526020.231	634518.643	231.03
M4	5526018.793	634523.432	230.28
M5	5526015.787	634533.448	228.19
M6	5526014.349	634538.237	227.44
M7	5526011.883	634546.452	226.58
M8	5526009.301	634555.054	226.14
M9	5526007.369	634561.489	225.46
M10	5526004.893	634569.739	225.03



PROFILE - EAST ACCESS RAMP



POINT ID	NORTHING	EASTING	ELEVATION
E1	5526052.153	634664.486	231.59
E2	5526050.200	634662.210	231.44
E3	5526048.246	634659.933	231.14
E4	5526046.155	634657.496	230.66
E5	5526044.201	634655.219	230.06
E6	5526042.385	634653.103	229.34
E7	5526040.432	634650.826	228.74
E8	5526037.991	634647.981	228.18
E9	5526023.289	634630.846	225.92
E10	5526020.033	634627.052	225.67

EXISTING	LEGEND - PLAN	NEW	EXISTING	LEGEND - PLAN	NEW	EXISTING	LEGEND - PLAN	NEW	
	GAS		MANHOLE		CONCRETE PAVEMENT		LOCATION APPROVED		BM ELEV
	MTS HANDWELL/PEDESTAL		CATCH BASIN/CATCH PIT		CONC SIDEWALK/MEDIAN		UNDERGROUND STRUCTURES		DATE
	HYDRO HANDWELL/CABINET		CURB INLET WITH BOX		ASPHALT PAVEMENT		SUPR. UG STRUCTURES		COMMITTEE
	CATV/FIBRE OPTIC		TREE		PAVING STONE		NOTE:		PROPERTY LINE
	TRAFFIC SIGNALS/PIT		TEST HOLE		GRAVEL		SURVEY BAR		FENCE
	LAND DRAINAGE SEWER		RAMP CURB		ROCKFILL RIB		BOC/EDGE OF PAVEMENT		ROCKFILL COLUMN
	SANITARY/COMBINED SEWER		PLANING/REMOVAL		ROCKFILL RIB		ELEVATION		TRAFFIC SIGN
	CB LEAD/SSP/DCP		ROCKFILL RIB		ROCKFILL COLUMN		DITCH		
	WATERMAIN		ROCKFILL COLUMN						
	SUBDRAIN								
	DITCH								

LOCATION APPROVED
UNDERGROUND STRUCTURES

SUPR. UG STRUCTURES COMMITTEE DATE

NOTE:
LOCATION OF UNDERGROUND STRUCTURES AS SHOWN ARE BASED ON THE BEST INFORMATION AVAILABLE BUT NO GUARANTEE IS GIVEN THAT ALL EXISTING UTILITIES ARE SHOWN OR THAT THE GIVEN LOCATIONS ARE EXACT. CONFIRMATION OF EXISTENCE AND EXACT LOCATION OF ALL SERVICES MUST BE OBTAINED FROM THE INDIVIDUAL UTILITIES BEFORE PROCEEDING WITH CONSTRUCTION.

No.	REVISIONS	YY/MM/DD	BY	DATE
0	ISSUED FOR TENDER	20/11/05		

DESIGNED BY: MVH
DRAWN BY: BIT

CHECKED BY: KMS
APPROVED BY:

HOR SCALE: 1:500
VERT SCALE:

RELEASED FOR CONSTRUCTION

CONSULTANT FILE NAME

PROFESSIONAL'S SEAL

ORIGINAL SIGNED BY M. J. VAN HELDEN, Member No. 24729 20/11/05

PLANNING, PROPERTY AND DEVELOPMENT DEPARTMENT
WATERWAYS BRANCH

LYNDALE DRIVE RIVERBANK STABILIZATION AND ASSOCIATED WORKS
BIRCHDALE AVENUE TO CLAREMONT AVENUE

RIVERBANK STABILIZATION - ACCESS RAMP PROFILES

CITY DRAWING NUMBER: PPD-WAT-779-2020-06
SHEET 6 OF 13
DRAWING NUMBER: 06

ENGINEERS GEOSCIENTISTS
MANITOBA
Certificate of Authorization
TREK GEOTECHNICAL INC.
No. 4877 DATE: 2020/11/05

TENDER No. 779-2020