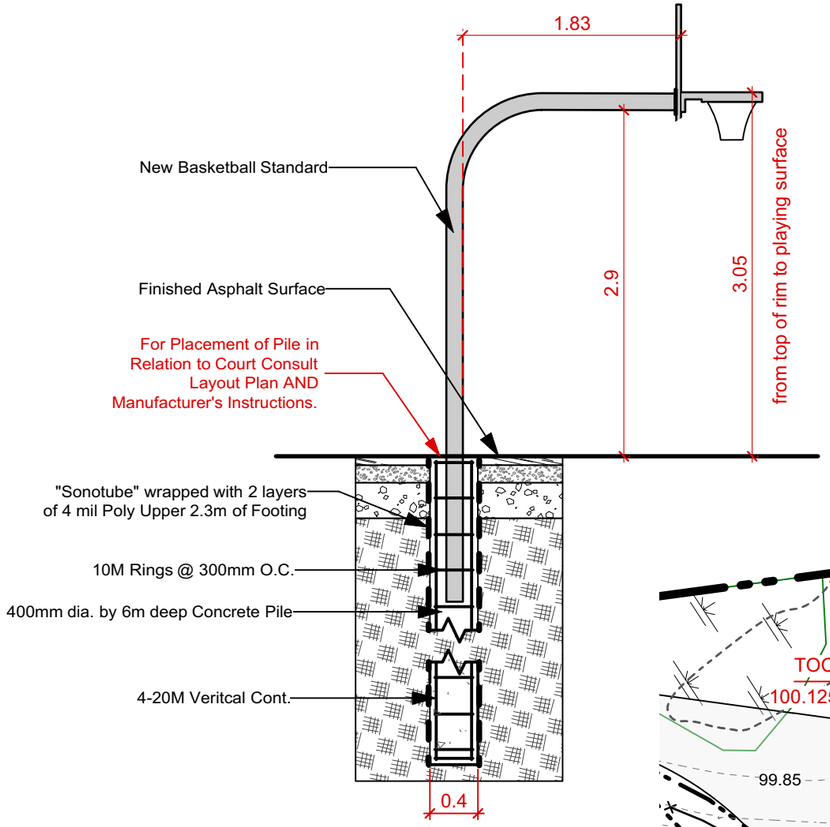

BASKETBALL STANDARD AND PILE DETAIL

scale: 1:50

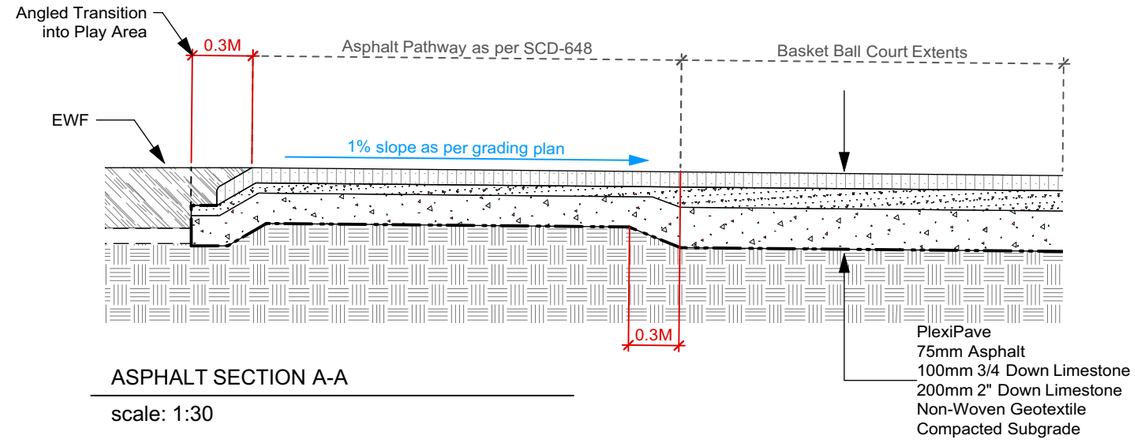

ASPHALT SECTION A-A

scale: 1:30

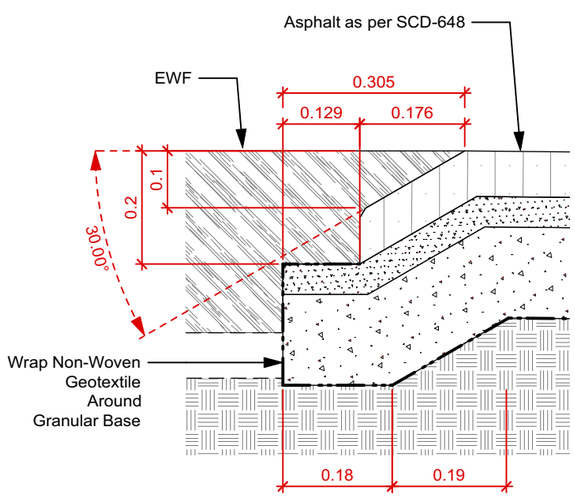

ASPHALT PLAYGROUND AREA TRANSITION DETAIL

scale: 1:10

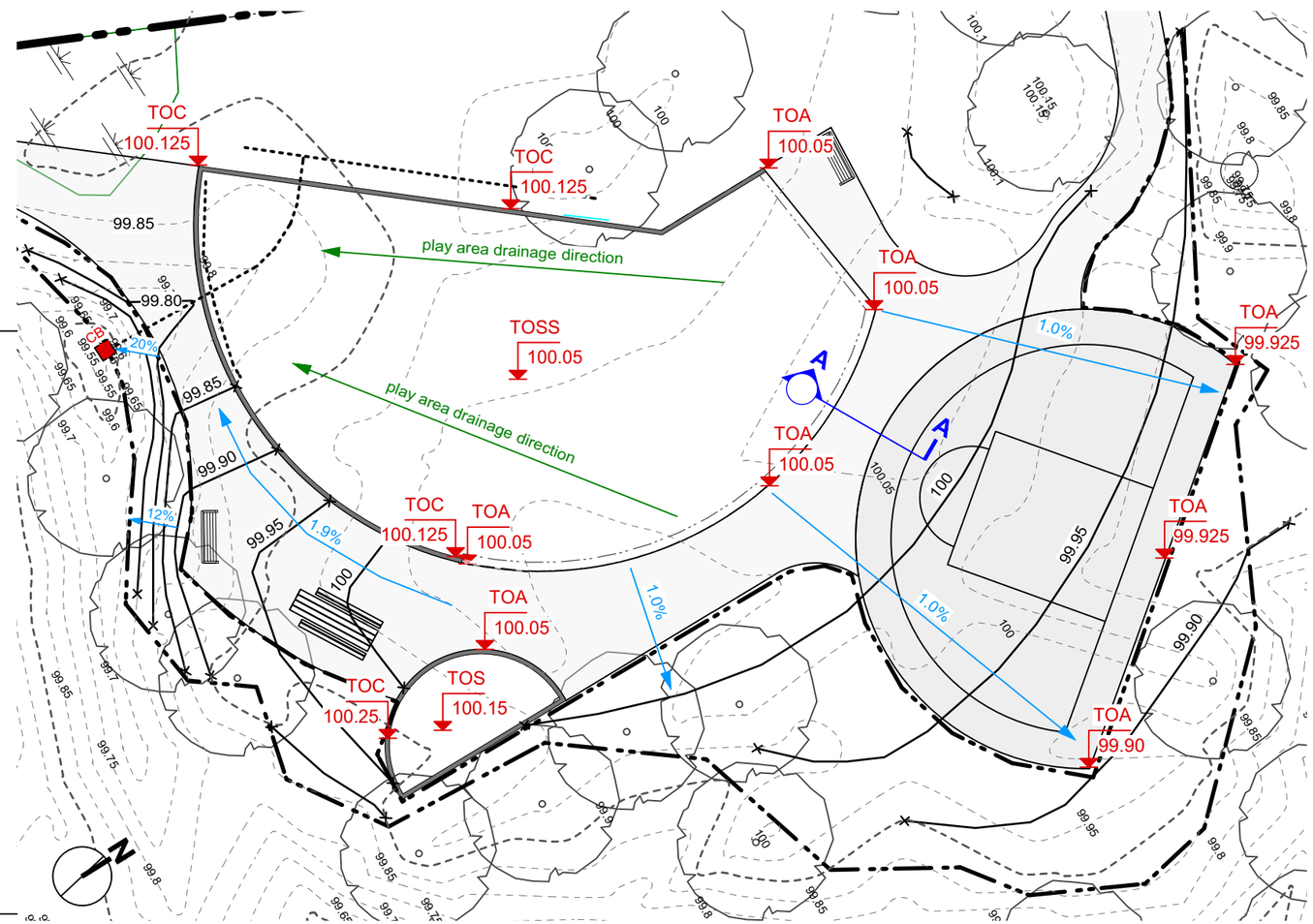

THE CITY OF WINNIPEG
Planning, Property and Development Department
Urban Design Division
Unit 15 - 30 Fort Street,
Winnipeg, MB, (R3C 4X5)

Winnipeg

CONTRACTOR TO CONFIRM ALL DIMENSIONS AND REPORT ANY DISCREPANCIES TO CONTRACT ADMINISTRATOR PRIOR TO CONSTRUCTION. LOCATION OF UNDERGROUND STRUCTURES AS SHOWN ARE BASED ON THE BEST INFORMATION AVAILABLE BUT NO GUARANTEE IS GIVEN THAT ALL EXISTING UTILITIES ARE SHOWN OR THAT THE GIVEN LOCATIONS ARE EXACT. CONFIRMATION OF EXISTENCE AND EXACT LOCATION OF ALL SERVICES MUST BE OBTAINED FROM THE INDIVIDUAL UTILITIES BEFORE PROCEEDING WITH CONSTRUCTION.

TOA: Top of Asphalt
TOC: Top of Curb
TOSS: Top of Safety Surfacing
TOS: Top of Play Sand

Percent Slope

Play Area Drainage Direction

100 Existing Grades

100 Proposed Grades

Subsurface Drainage

Grading Extents

**** BENCHMARK #1 top of cb: 99.523****

**** BENCHMARK #2 top of mh: 99.665****

DESIGNED BY	IL	CHECKED BY	
DRAWN BY	IL	APPROVED BY	
HORIZ. SCALE VERT. SCALE	1:200		
DATE	JULY 2020		
MANAGER, PARK AND OPEN SPACES		DATE	
MANAGER, URBAN DESIGN DIVISION		DATE	

DRAWING TITLE
Diamond-Rothesay Park Playground Redevelopment

Grading Plan & Details

SITE ADDRESS
55 Diamond Street

DRAWING NO.
D.15-3

BID OPPORTUNITY NO.
365-2020