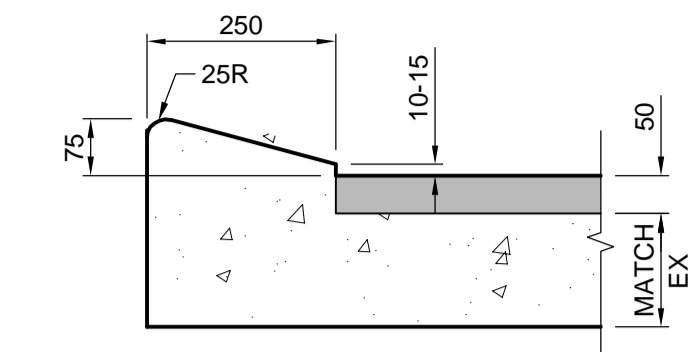
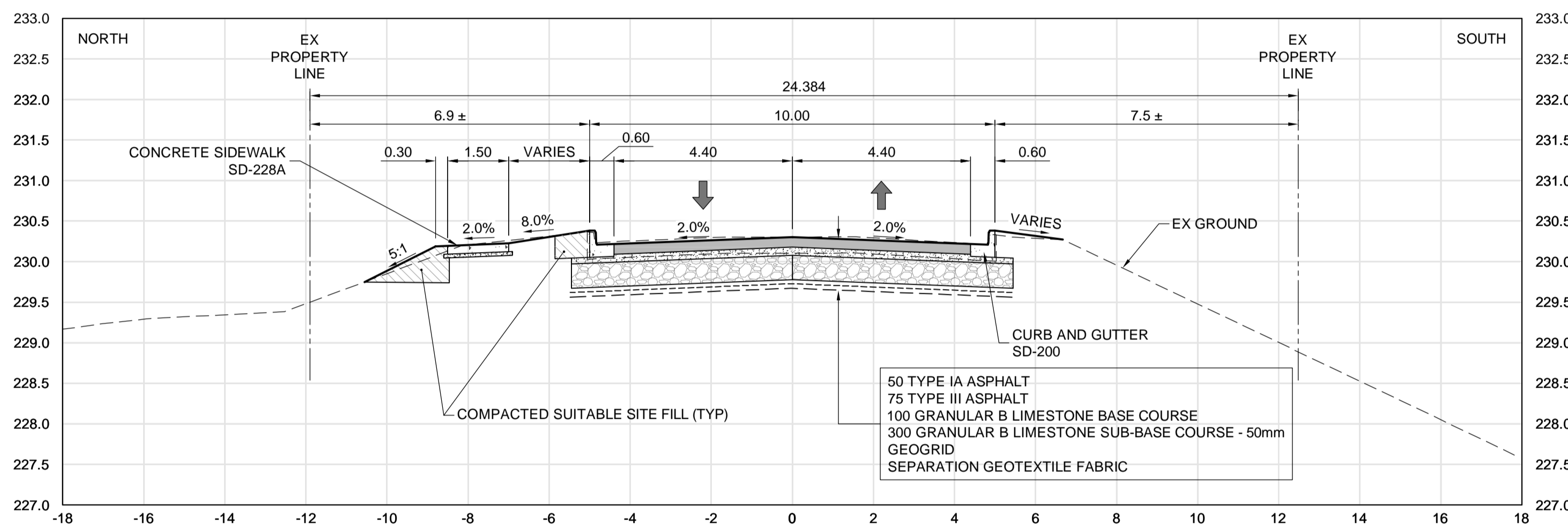


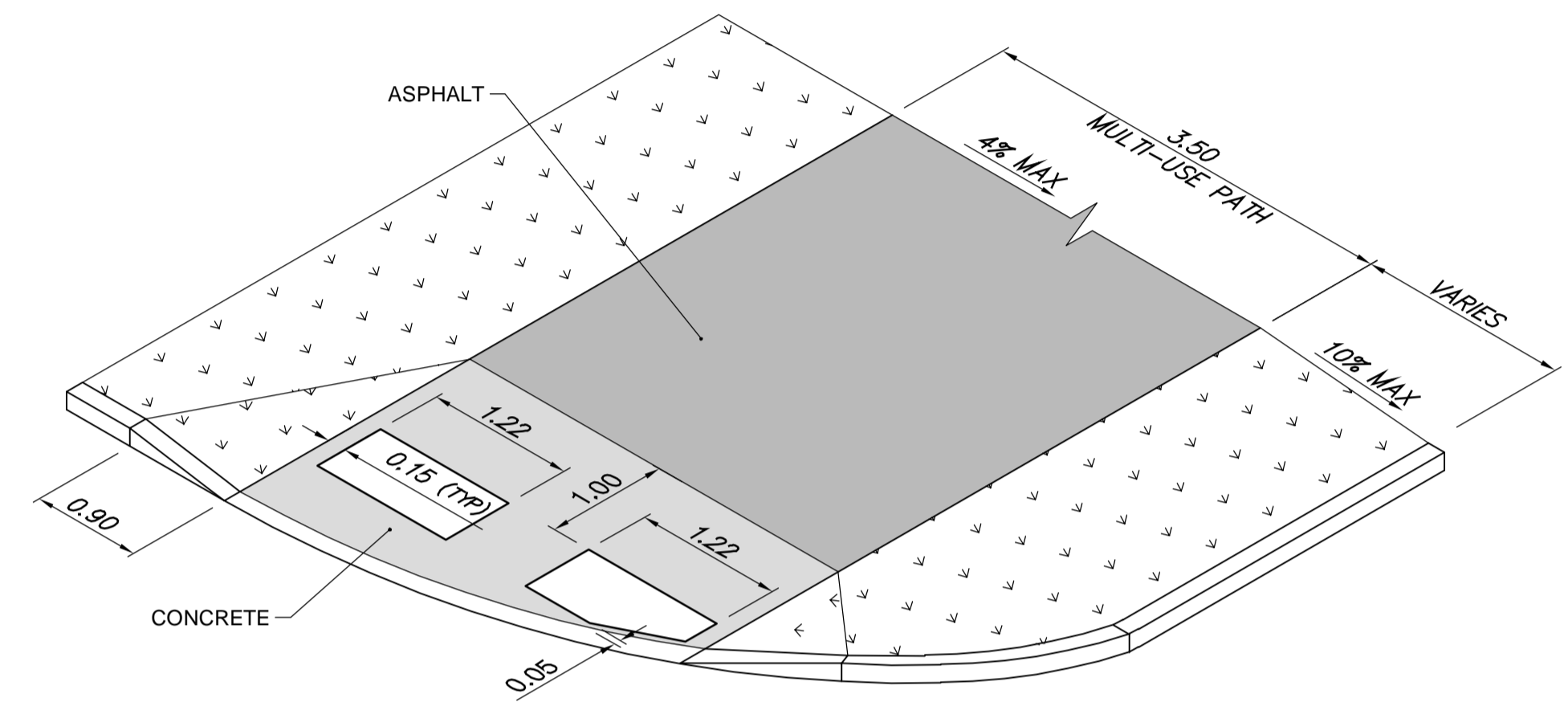
**A** SECTION - SPEERS ROAD - STA. 1+255  
04/13 SCALE: H=1:100, V=1:50



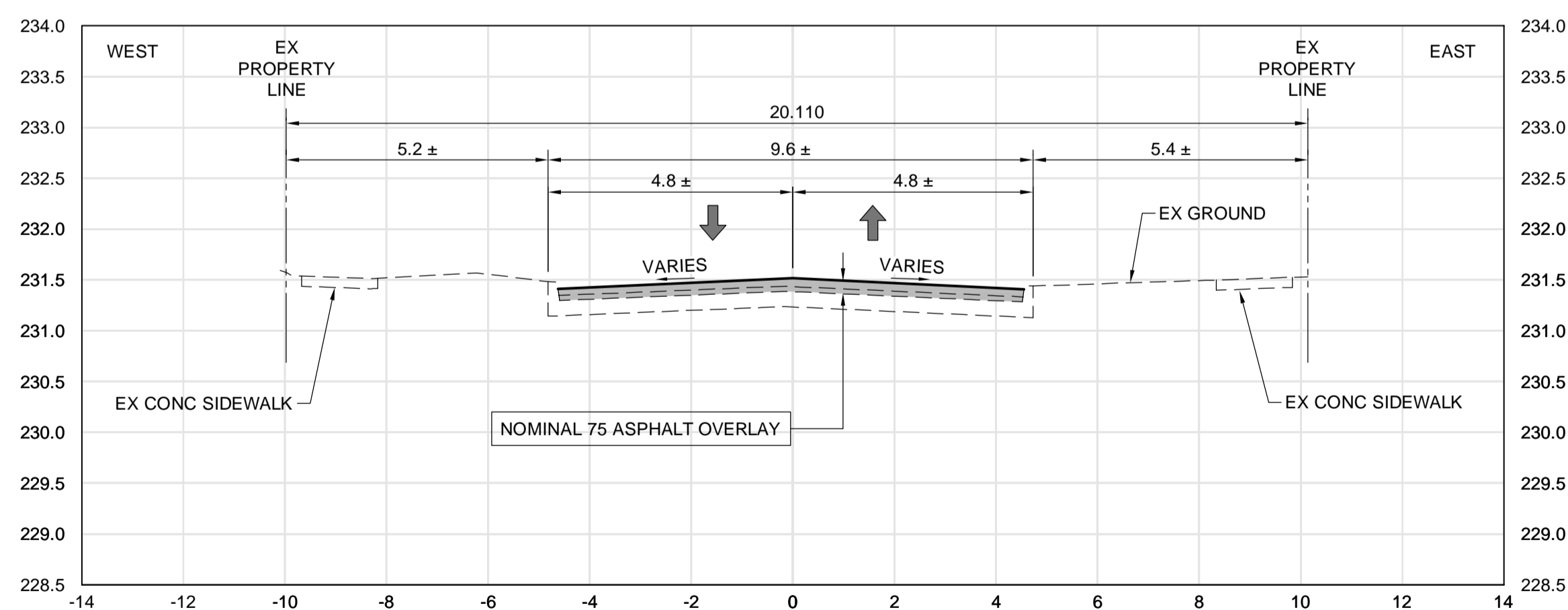
**1** INTEGRAL MODIFIED 75 mm LIP CURB  
03/13 SCALE: 1:10



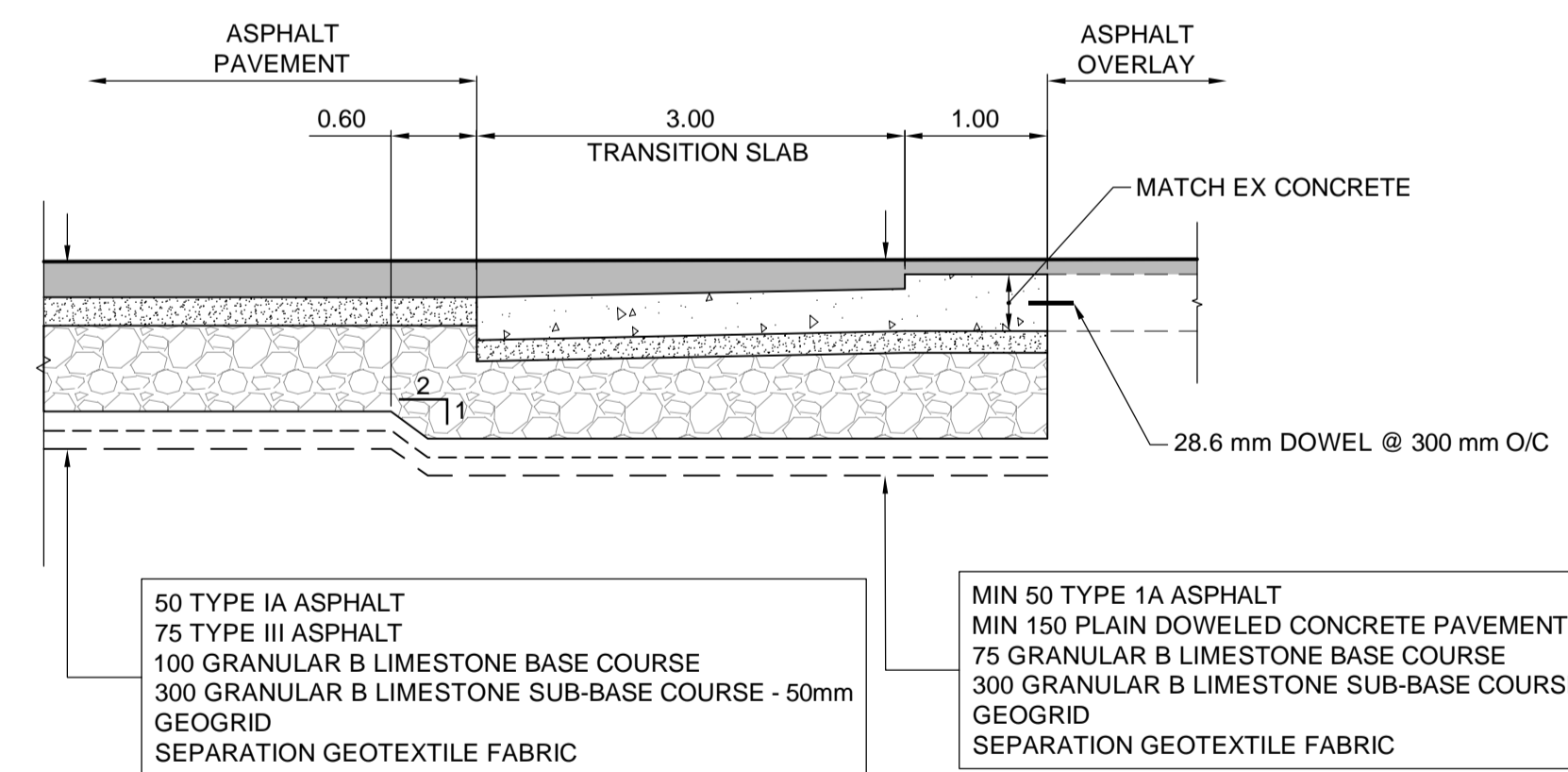
**B** SECTION - LYNDALE DRIVE - STA. 1+165  
09/13 SCALE: H=1:100, V=1:50



**2** DUAL DETECTABLE WARNING SURFACE TILES  
03.04.05.06/13 SCALE: 1:50



**C** SECTION - DES MEURONS STREET - STA. 0+185  
12/13 SCALE: H=1:100, V=1:50



**3** TRANSITION SLAB - ASP TO CONC WITH ASP OVLY  
09.10/20 SCALE: H=1:50, V=1:25

**PRELIMINARY ONLY  
NOT FOR CONSTRUCTION**



UNDERGROUND STRUCTURES	B.M. ELEV.	DESIGNED BY	JAT/RTP
SUPV. U/G STRUCTURES	DATE	DRAWN BY	TJH/PMW
		CHECKED BY	JAT/RTP
		APPROVED BY	BC
		HOR. SCALE	AS NOTED
		VERTICAL	AS NOTED
0	ISSUED FOR TENDER	20/04/02	BC
NO.	REVISIONS	DATE	BY

ENGINEER'S SEAL	
RELEASED FOR CONSTRUCTION	
CONSULTANT PROJECT NUMBER	18-8858

**THE CITY OF WINNIPEG**  
PUBLIC WORKS DEPARTMENT

2020 LOCAL STREETS RENEWAL PROGRAM  
SPEERS ROAD, LYNDALE DRIVE, AND  
DES MEURONS STREET

CITY DRAWING NUMBER  
SHEET 13 OF 13  
CONSULTANT DRAWING NUMBER

SECTIONS AND DETAILS