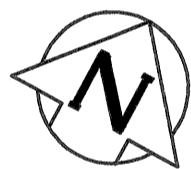


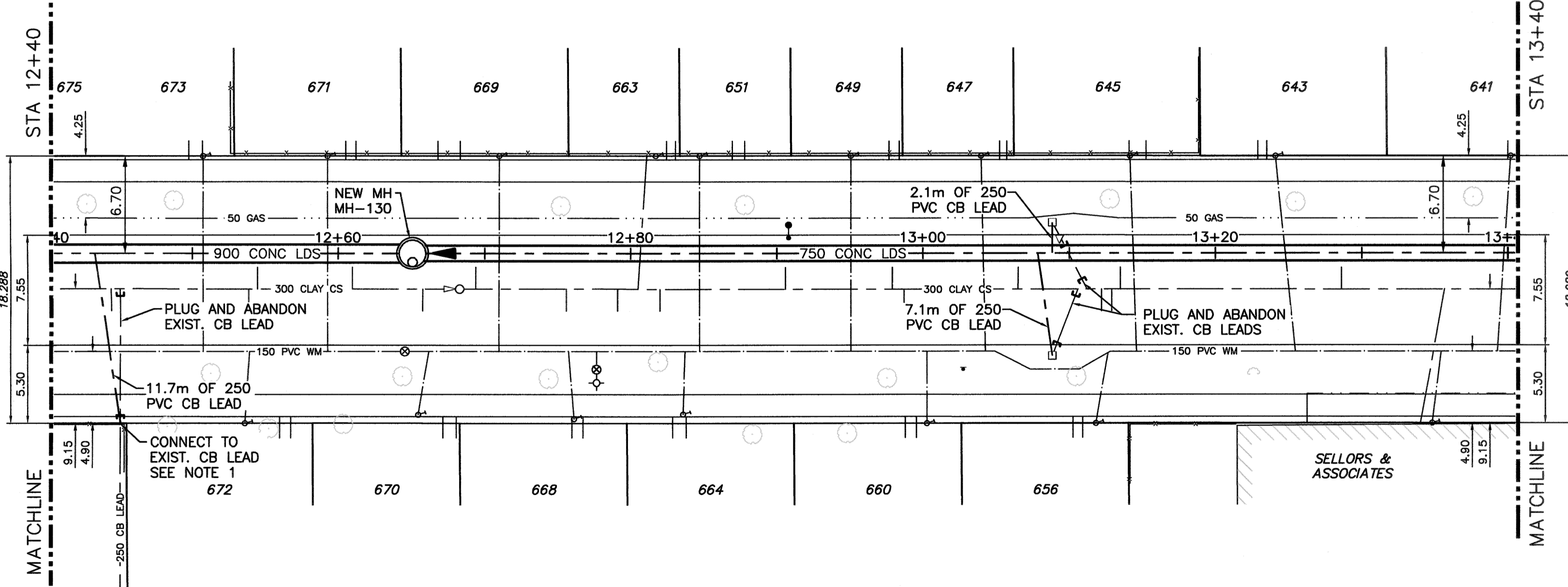
NOTE: CHAINAGES SHOWN ARE ALONG  $\phi$  OF PROPOSED LDS

EBBY AVENUE

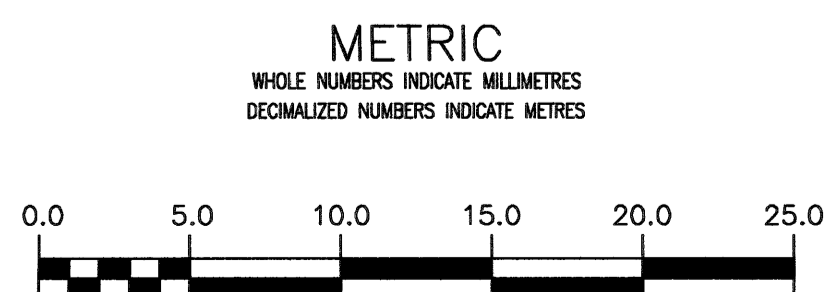


SEE DWG LD-9667 FOR CONTINUATION

SEE DWG LD-9669 FOR CONTINUATION



NOTES:  
1. SOFT DIG TO CONFIRM THE DEPTH OF EXISTING CB LEAD COMING FROM THE BACKLANE SOUTH OF EBBY AVE. PRIOR TO TYING INTO NEW LDS



**PROPERTY LIMITS DELINEATION**  
DELINEATION OF PROPERTY LIMITS AS SHOWN ON THIS DRAWING DOES NOT REPRESENT A "LEGAL SURVEY". JACOBS AND KGS GROUP MAKE NO REPRESENTATION OR WARRANTY AS TO THE ACCURACY OF PROPERTY LIMITS DELINEATED ON THIS DRAWING, NOR ON THE DIMENSIONAL ACCURACY OF DRAWING FEATURES RELATIVE TO THOSE PROPERTY LIMITS.

**WARNING**  
IF POWER EQUIPMENT OR EXPLOSIVES ARE TO BE USED FOR EXCAVATION ON THIS PROJECT THE CONTRACTOR MUST:  
1) NOTIFY THE GAS COMPANY OF THE PROPOSED LOCATION OF EXCAVATION.  
2) TAKE PRECAUTION TO AVOID DAMAGE TO GAS COMPANY INSTALLATIONS.  
SEE PROVINCIAL REGULATION 210/72 FOR DETAILS

**LOCATION APPROVED UNDERGROUND STRUCTURES**  
SUPV. U/G STRUCTURES DATE COMMITTEE  
**NOTE:**  
LOCATION OF UNDERGROUND STRUCTURES AS SHOWN ARE BASED ON THE BEST INFORMATION AVAILABLE BUT NO GUARANTEE IS GIVEN THAT ALL EXISTING UTILITIES ARE SHOWN OR THAT THE GIVEN LOCATIONS ARE EXACT. CONFIRMATION OF EXISTENCE AND EXACT LOCATION OF ALL SERVICES MUST BE OBTAINED FROM THE INDIVIDUAL UTILITIES BEFORE PROCEEDING WITH CONSTRUCTION.

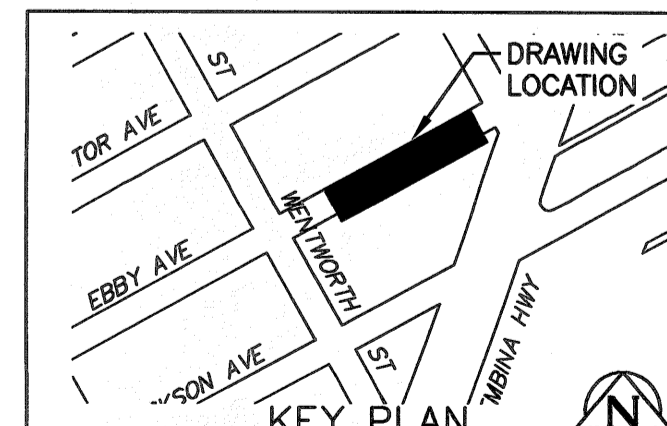
| B.M. ELEV. | NO. | REVISIONS         | DATE     | BY  |
|------------|-----|-------------------|----------|-----|
|            | 0   | ISSUED FOR TENDER | 20/03/12 | JBC |

**JACOBS KGS GROUP**

|                   |   |
|-------------------|---|
| DESIGNED BY: SDG  | CHECKED BY: MD                                |
| DRAWN BY: JBC     | APPROVED BY: <i>[Signature]</i> (KGS Group)   |
| HOR. SCALE: 1:250 | RELEASED FOR CONSTRUCTION: <i>[Signature]</i> |
| VERTICAL: 1:50    | DATE: 14/12/12                                |

ENGINEER'S SEAL  
PROVINCE OF MANITOBA  
S. D. GODON  
Member  
025524  
REGISTERED PROFESSIONAL ENGINEER

**ENGINEERS GEOSCIENTISTS MANITOBA**  
Certificate of Authorization  
CH2M HILL Canada Ltd.  
No. 1441



**THE CITY OF WINNIPEG WATER AND WASTE DEPARTMENT**

PROJECT TITLE: COCKBURN AND CALROSSIE COMBINED SEWER RELIEF WORKS - CONTRACT 6A  
ADDRESS: 48.5 E WENTWORTH STREET TO 3.9 W LILAC STREET

SHEET 10 OF 14  
COMPUTER FILE NAME: C-2022.dwg  
CITY DRAWING NUMBER: LD-9668

CONSULTANT DRAWING NO. C-2022