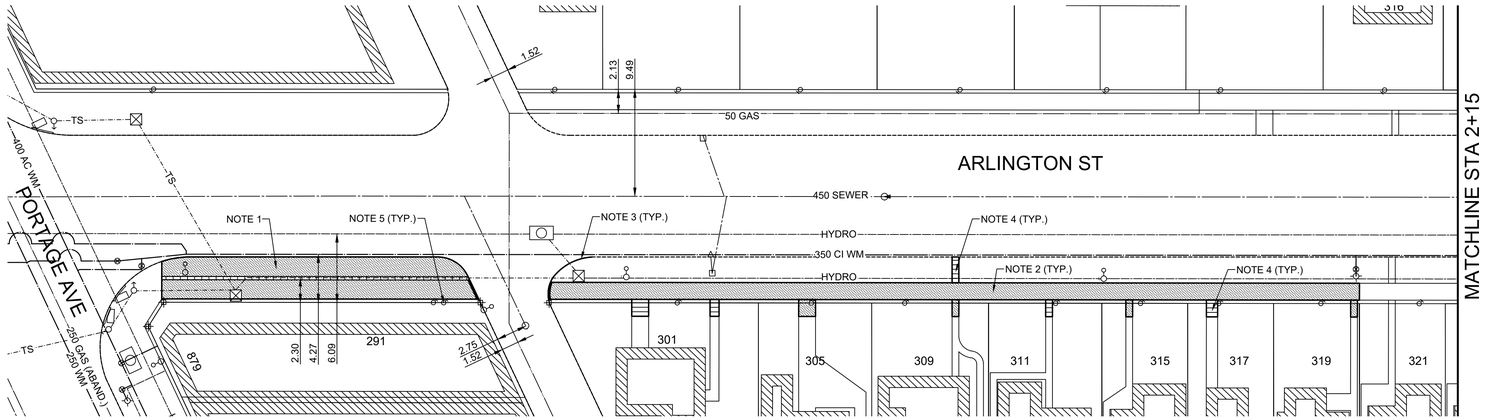

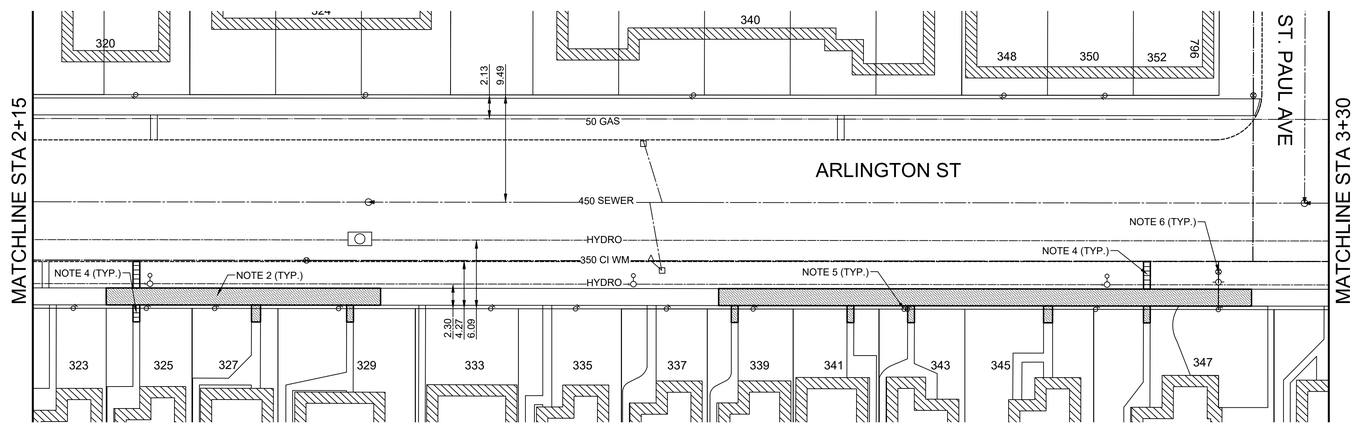

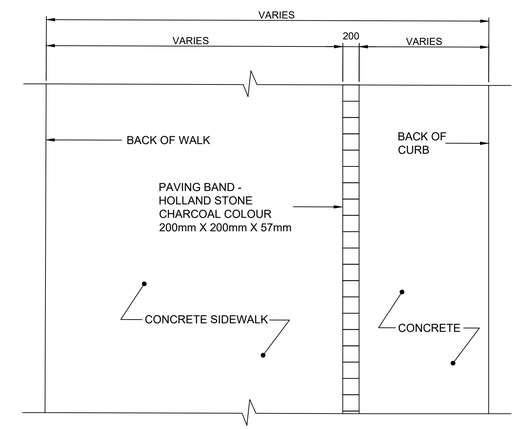

TYPICAL PAVING BAND PATTERN - PLAN VIEW
N.T.S.

METRIC
WHOLE NUMBERS INDICATE MILLIMETERS
DECIMALIZED NUMBERS INDICATE METERS

CONSTRUCTION NOTES

1. REMOVE EXISTING MONOLITHIC CURB AND SIDEWALK AND INSTALL MONOLITHIC CURB AND SIDEWALK WITH BLOCKOUTS. (SEE BLOCKOUT DETAIL)
2. RENEW EXISTING 100mm CONCRETE SIDEWALK
3. REMOVE EXISTING CURB AND INSTALL NEW MODIFIED BARRIER CURB (150mm REVEAL HT. DOWELLED) AS PER SD-203B
4. REMOVE AND REPLACE EXISTING PATIO BLOCKS
5. ADJUST CURB STOP TO GRADE
6. ADJUST WATER VALVE TO GRADE

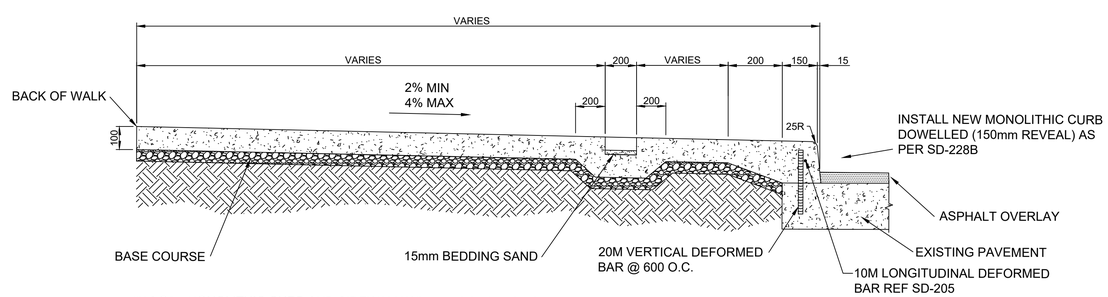

TYPICAL MONOLITHIC CURB AND SIDEWALK WITH BLOCKOUTS - SECTION VIEW
N.T.S.

GENERAL NOTES

A. PAVEMENT DIMENSIONS ARE TO BACK OF CURB
B. ALL CURB RADII UNDER 15.0m SHALL BE MODIFIED
C. CURB REPLACEMENT AS DIRECTED BY CONTRACT ADMINISTRATOR
D. CONTRACTOR TO CONFIRM THE LOCATION OF ALL UTILITIES/SERVICES IN THE FIELD PRIOR TO CONSTRUCTION

PRELIMINARY
NOT TO BE USED FOR CONSTRUCTION

BID OPPORTUNITY NO. 21-2020

EXISTING	LEGEND - PLAN	PROPOSED	EXISTING	LEGEND - PLAN	PROPOSED	EXISTING	LEGEND - PROFILE	PROPOSED
	HYDRANT			LDS/WWS			CONCRETE	
	VALVE			WATERMAIN			CONCRETE SIDEWALK	
	CURB STOP			GAS			ASPHALT	
	MANHOLE			TRAFFIC SIGNALS				
	CATCH BASIN			HYDRO/STREET LIGHT		EXISTING	LEGEND - PLAN	PROPOSED
	CURB INLET			MTS/SHAW				
	HYDRO POLE			CURB RENEWAL			NORTH GUTTER	
	LIGHT STANDARD			PROPERTY LINE			CENTER LINE	
	TRAFFIC SIGNAL POLE			RAMP CURB			SOUTH GUTTER	
	SURVEY BAR		231.000	ELEVATIONS	31.000		NORTH SIDEWALK	
	GEODETIC BENCH MARK			TREE			SOUTH SIDEWALK	

LOCATION APPROVED
UNDERGROUND STRUCTURES

SUPR, U/G STRUCTURES COMMITTEE — DATE

NOTE:
LOCATION OF UNDERGROUND STRUCTURES AS SHOWN ARE BASED ON THE BEST INFORMATION AVAILABLE, BUT NO GUARANTEE IS GIVEN THAT ALL EXISTING UTILITIES ARE SHOWN OR THAT THE GIVEN LOCATIONS ARE EXACT. CONFIRMATION OF EXISTENCE AND EXACT LOCATION OF ALL SERVICES MUST BE OBTAINED FROM THE INDIVIDUAL UTILITIES BEFORE PROCEEDING WITH CONSTRUCTION.

B.M. N/A
ELEV. N/A

NO.	REVISIONS	DATE	BY
0	ISSUED FOR TENDER	20/01/20	C.H.

ENGINEERING DIVISION
TECHNOLOGY SERVICES BRANCH
106 - 1155 PACIFIC AVE

DESIGNED BY M.S. — CHECKED BY C.H.
DRAWN BY S.D. — APPROVED BY
HOR. SCALE: 1 : 250
VERTICAL:
DATE 2020/01/21

ENGINEER'S SEAL
PROVINCE OF MANITOBA
FIRST LAST
Member #
REGISTERED ENGINEER

Winnipeg
THE CITY OF WINNIPEG
PUBLIC WORKS DEPARTMENT

ARLINGTON STREET
FROM PORTAGE AVENUE TO ST. MATTHEWS AVENUE
ASPHALT OVERLAY AND ASSOCIATED WORKS
FROM PORTAGE TO STA. 3+30

CITY DRAWING NUMBER SE-20-48
SHEET 4 OF 9
1