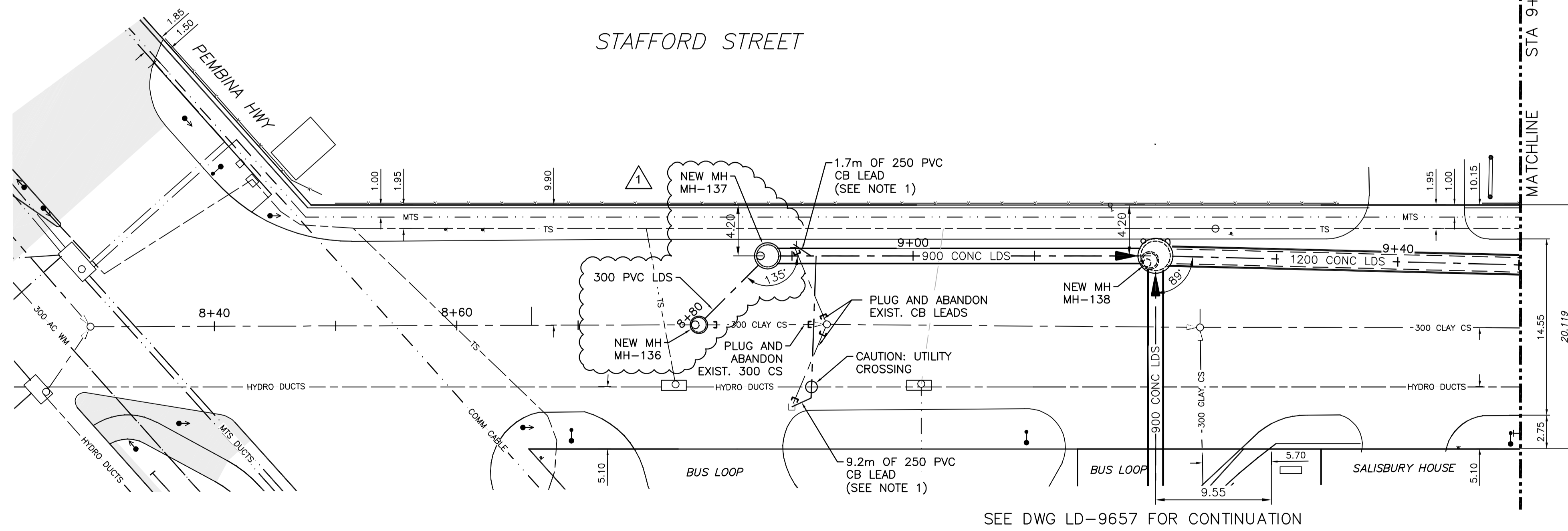
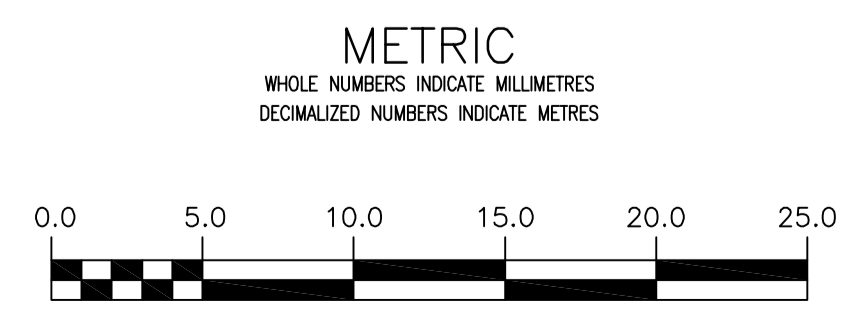
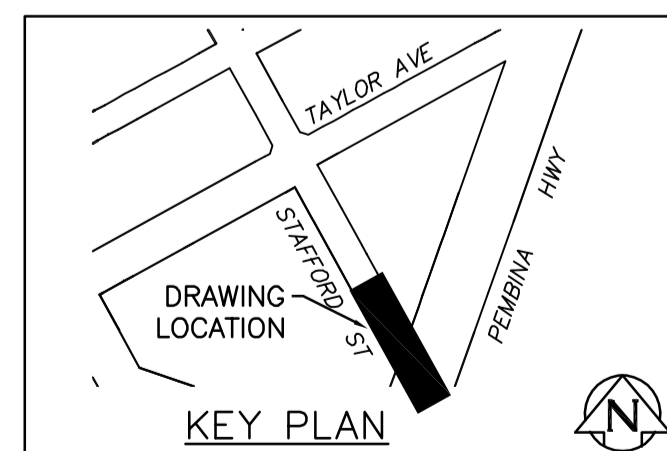


NOTE: CHAINAGES SHOWN ARE ALONG C OF PROPOSED LDS



NOTES:  
1. NEW CB LEADS ARE LOCATED TO ALLOW FOR PLANNED ROAD WORKS. THE CB LEADS ARE DIRECTED TO THE FUTURE CB LOCATION AND DEFLECTED TO THE EXISTING CBS AS TEMPORARY PROVISION.

**ENGINEERS GEOSCIENTISTS MANITOBA**  
Certificate of Authorization  
CH2M HILL Canada Ltd.  
No. 1441



**PROPERTY LIMITS DELINEATION**  
DELINEATION OF PROPERTY LIMITS AS SHOWN ON THIS DRAWING DOES NOT REPRESENT A "LEGAL SURVEY". JACOBS AND KGS GROUP MAKE NO REPRESENTATION OR WARRANTY AS TO THE ACCURACY OF PROPERTY LIMITS DELINEATED ON THIS DRAWING, NOR ON THE DIMENSIONAL ACCURACY OF DRAWING FEATURES RELATIVE TO THOSE PROPERTY LIMITS.

**WARNING**  
IF POWER EQUIPMENT OR EXPLOSIVES ARE TO BE USED FOR EXCAVATION ON THIS PROJECT THE CONTRACTOR MUST:  
1) NOTIFY THE GAS COMPANY OF THE PROPOSED LOCATION OF EXCAVATION.  
2) TAKE PRECAUTION TO AVOID DAMAGE TO GAS COMPANY INSTALLATIONS.  
SEE PROVINCIAL REGULATION 210/72 FOR DETAILS

**LOCATION APPROVED UNDERGROUND STRUCTURES**  
SUPV. U/G STRUCTURES DATE COMMITTEE  
NOTE:  
LOCATION OF UNDERGROUND STRUCTURES AS SHOWN ARE BASED ON THE BEST INFORMATION AVAILABLE BUT NO GUARANTEE IS GIVEN THAT ALL EXISTING UTILITIES ARE SHOWN OR THAT THE GIVEN LOCATIONS ARE EXACT. CONFIRMATION OF EXISTENCE AND EXACT LOCATION OF ALL SERVICES MUST BE OBTAINED FROM THE INDIVIDUAL UTILITIES BEFORE PROCEEDING WITH CONSTRUCTION.

| B.M. ELEV. | NO. | REVISIONS                 | DATE     | BY  |
|------------|-----|---------------------------|----------|-----|
|            | 1   | ISSUED FOR ADDENDUM NO. 2 | 20/04/03 | JBC |
|            | 0   | ISSUED FOR TENDER         | 20/03/12 | JBC |

**JACOBS KGS GROUP**

|                   |                               |
|-------------------|-------------------------------|
| DESIGNED BY: SDG  | CHECKED BY: MD                |
| DRAWN BY: JBC     | APPROVED BY: RBO (KGS GROUP)  |
| HOR. SCALE: 1:250 | RELEASED FOR CONSTRUCTION: KZ |
| VERTICAL: 1:50    | DATE: MARCH 13, 2020          |

ENGINEER'S SEAL  
ORIGINAL SIGNED BY S.D. GODON ON 2020/03/13  
CONSULTANT DRAWING NO. C-2026

**THE CITY OF WINNIPEG WATER AND WASTE DEPARTMENT**

PROJECT TITLE: COCKBURN AND CALROSSIE COMBINED SEWER RELIEF WORKS - CONTRACT 10A  
STAFFORD STREET  
PEMBINA HIGHWAY TO 38.6 S TAYLOR AVENUE

|                               |
|-------------------------------|
| SHEET 4 OF 11                 |
| COMPUTER FILE NAME C-2026.dwg |
| CITY DRAWING NUMBER LD-9651   |

File name C:\p\workdir\ch2mhill\_wbg\jcoritez\1\0445899\