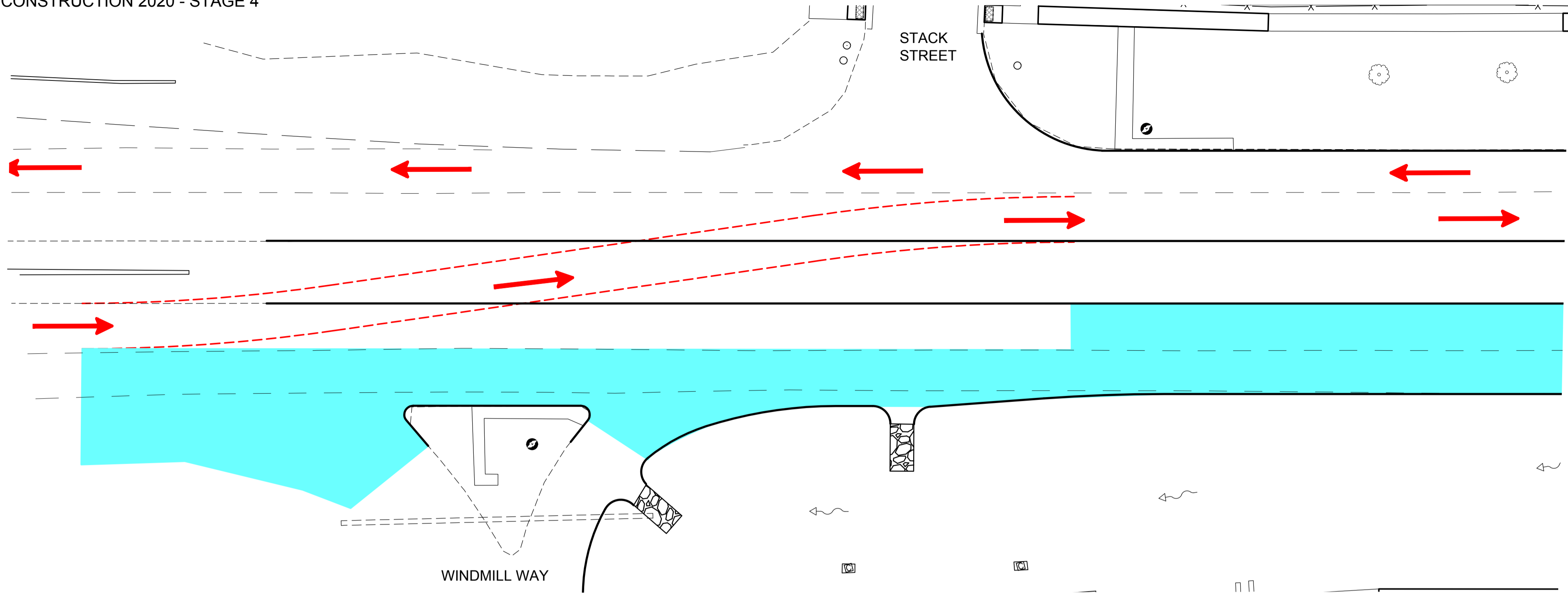



CONSTRUCTION 2020 - STAGE 4

ROBLIN BOULEVARD

STACK STREET



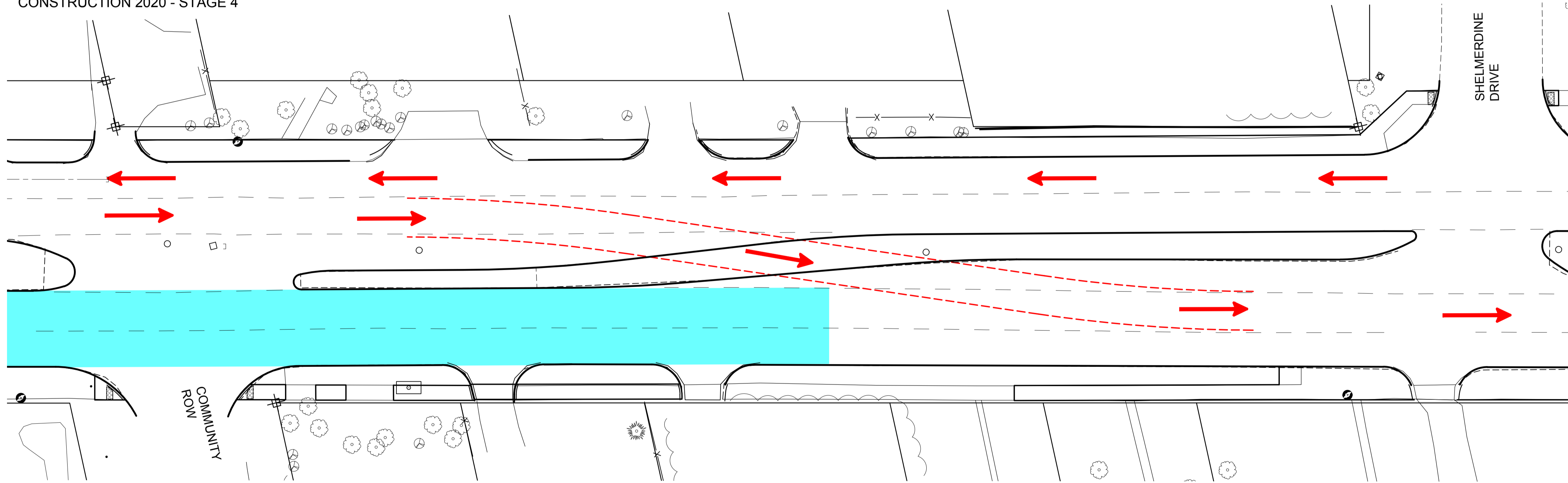

STAGE 4 - EASTBOUND LANES

- TRAFFIC SERVICES WILL DIVERT TRAFFIC ACROSS MEDIAN AT THE WINDMILL AND COMMUNITY CROSSOVERS INTO WESTBOUND LANES.
- CONTRACTOR TO COMPLETE ROAD, SIDEWALK AND MEDIAN RENEWALS ON THE EASTBOUND LANES BETWEEN WINDMILL AND COMMUNITY TO THE LIMITS HIGHLIGHTED.
- RENEWALS SHALL BE COMPLETED ONE LANE AT A TIME TO ALLOW LOCAL ACCESS TO RESIDENTS / BUSINESSES, REFUSE & RECYCLING, WHERE NO MEDIAN OPENING ALLOWS DIRECT ACCESS.
- UNDERGROUND WORK AS REQUIRED

CONSTRUCTION 2020 - STAGE 4

ROBLIN BOULEVARD

SHELMERDINE DRIVE



WORK AREA

**ENGINEERS
GEOSCIENTISTS
MANITOBA**
Certificate of Authorization
Stantec Consulting Ltd.
No. 1301

150 WM	WATERMAIN	150 WM	HYDRO				
⊕	HYDRANT	⊕	M.T.S.				
⊗	VALVE	⊗	CONCRETE				
300 LPS	LAND DRAINAGE SEWER	300 LPS	ASPHALT				
250 WWS	WASTE WATER SEWER	250 WWS	SIDEWALK				
○	MANHOLE	●	ASPHALT MILL & FILL				
□	CATCH BASIN	■	STREET LIGHT				
▽	CURB INLET/CATCH PIT	▽	HYDRO POLE				
●	TRANSIT STOP	⊕	SURVEY BAR				
—	GAS	(31.334)	ELEVATION	(32.231)			
---	PROPERTY LINE		SIDEWALK RAMP				
---	LEGEND-PLAN	PROPOSED	EXISTING	LEGEND-PROFILE	PROPOSED	EXISTING	PROPOSED

LOCATION APPROVED UNDERGROUND STRUCTURES

SUPV. U/G STRUCTURES COMMITTEE DATE

NOTE:
LOCATION OF UNDERGROUND STRUCTURES AS SHOWN ARE BASED ON THE BEST INFORMATION AVAILABLE BUT NO GUARANTEE IS GIVEN THAT ALL EXISTING UTILITIES ARE SHOWN OR THAT THE GIVEN LOCATIONS ARE EXACT. CONFIRMATION OF EXISTENCE AND EXACT LOCATION OF ALL SERVICES MUST BE OBTAINED FROM THE INDIVIDUAL UTILITIES BEFORE PROCEEDING WITH CONSTRUCTION.

B.M. ELEV.			
DESIGNED BY	T.G.	CHECKED BY	S.R.S.
DRAWN BY	V.K.	APPROVED BY	R.K.H.
HOR. SCALE:	1:250	RELEASED FOR CONSTRUCTION:	
VERTICAL:		DATE	
0	ISSUED FOR TENDER	20.04.03	R.K.H.
NO.	REVISIONS	DATE	BY
		2019/11/15	



ENGINEER'S SEAL
PRELIMINARY DRAWING
NOT TO BE USED FOR CONSTRUCTION

THE CITY OF WINNIPEG
PUBLIC WORKS DEPARTMENT
ENGINEERING DIVISION

ROBLIN BOULEVARD PAVEMENT RENEWAL
STAGE 4
2020 CONSTRUCTION STAGING CROSSOVERS

SHEET 45 OF 50
CAD FILE DRAWING NUMBER 08080c-701.dwg
CITY DRAWING NUMBER P-3528-45

V:\1\71\csh\1\1718080c-701.dwg drawing\0302_shear\1718080c-701.dwg 2020/03/31 12:53 PM B:\G\Gall\1718