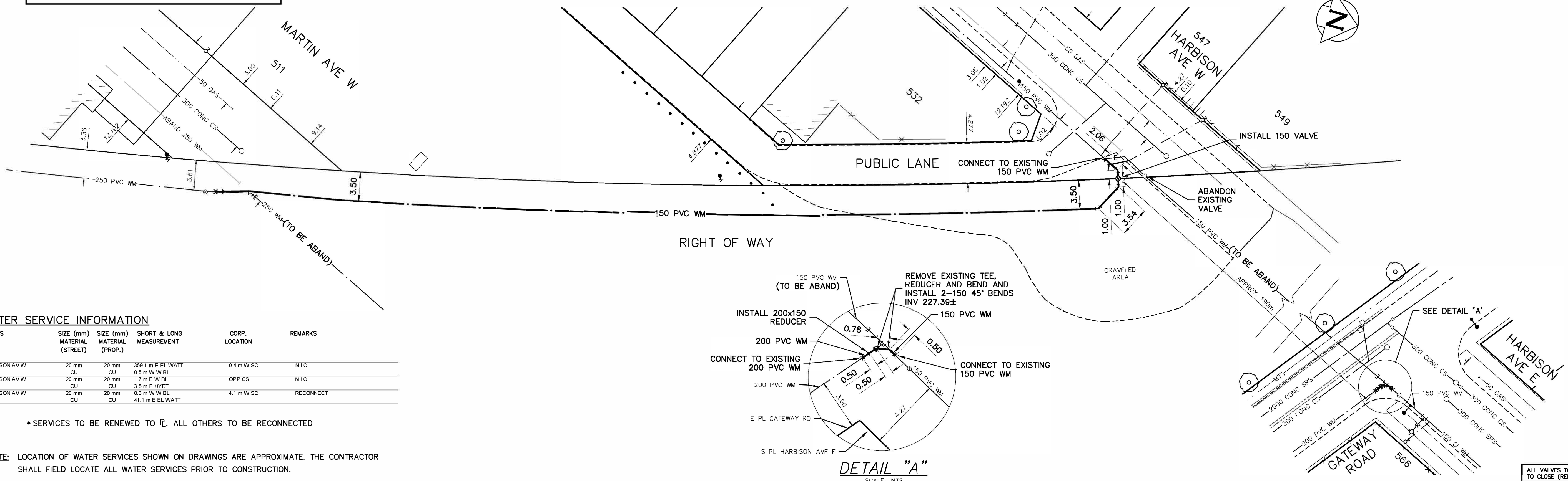


NOTE: CHAINAGES SHOWN ARE ALONG W.P. OF R.O.W.

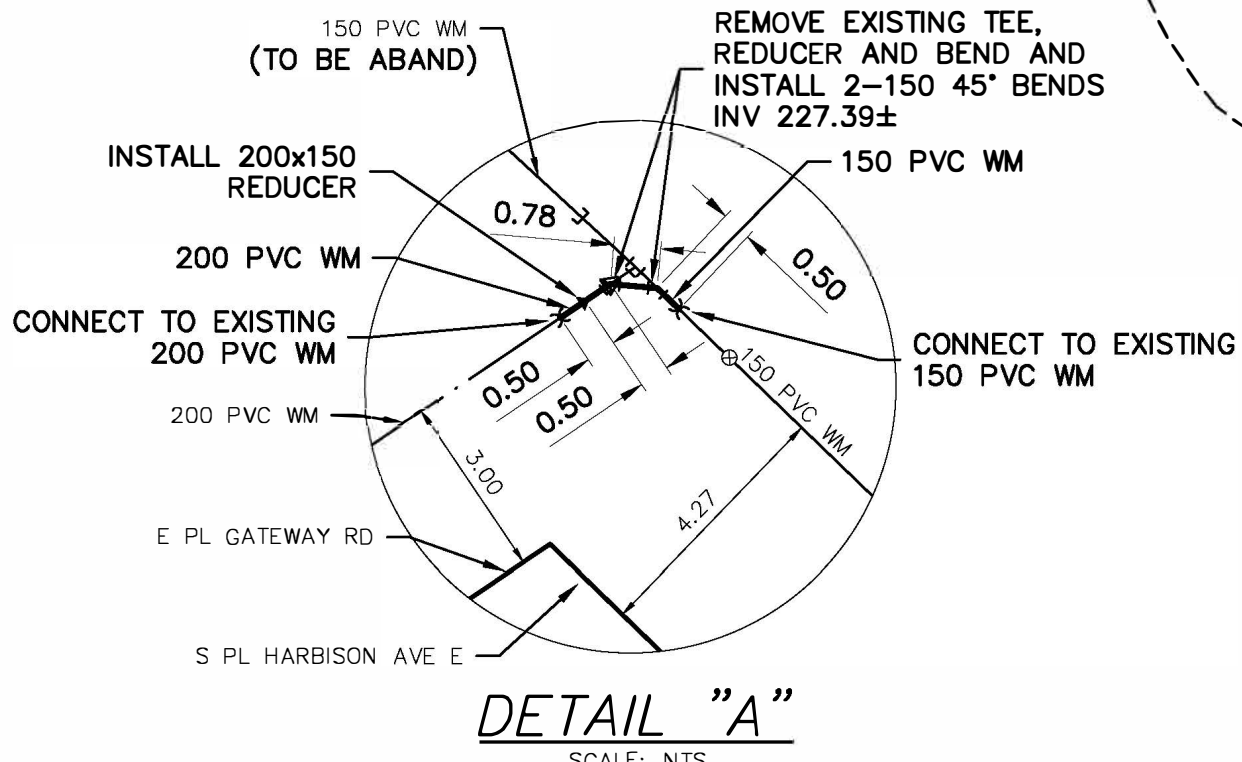


WATER SERVICE INFORMATION

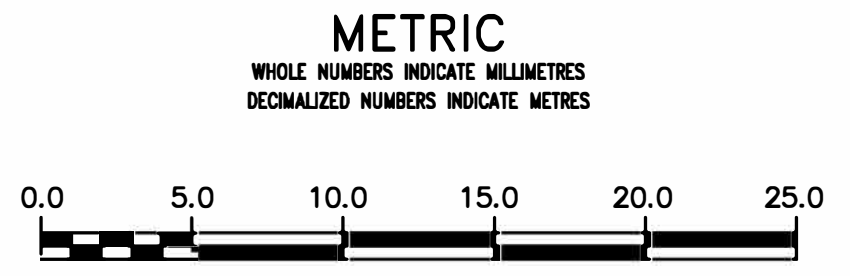
ADDRESS	SIZE (mm) MATERIAL (STREET)	SIZE (mm) MATERIAL (PROP.)	SHORT & LONG MEASUREMENT	CORP. LOCATION	REMARKS
532 HARBISON AV W	20 mm CU	20 mm CU	3.59 1 m E EL WATT 0.5 m W WBL	0.4 m W SC	N.I.C.
547 HARBISON AV W	20 mm CU	20 mm CU	1.7 m E WBL 3.5 m E HYDT	OPP CS	N.I.C.
549 HARBISON AV W	20 mm CU	20 mm CU	0.3 m W WBL 41.1 m E EL WATT	4.1 m W SC	RECONNECT

*SERVICES TO BE RENEWED TO P. ALL OTHERS TO BE RECONNECTED

NOTE: LOCATION OF WATER SERVICES SHOWN ON DRAWINGS ARE APPROXIMATE. THE CONTRACTOR SHALL FIELD LOCATE ALL WATER SERVICES PRIOR TO CONSTRUCTION.



ALL VALVES TO BE COUNTER-CLOCKWISE TO CLOSE (RED OPERATING NUT)



REFER TO DRAWING D-15408 FOR CONSTRUCTION NOTES

WARNING
IF POWER EQUIPMENT OR EXPLOSIVES ARE TO BE USED FOR EXCAVATION ON THIS PROJECT THE CONTRACTOR MUST:
1) NOTIFY THE GAS COMPANY OF THE PROPOSED LOCATION OF EXCAVATION.
2) TAKE PRECAUTION TO AVOID DAMAGE TO GAS COMPANY INSTALLATIONS.
SEE PROVINCIAL REGULATION 210/72 FOR DETAILS

LOCATION APPROVED UNDERGROUND STRUCTURES
SUPV. U/G STRUCTURES COMMITTEE DATE
NOTE:
LOCATION OF UNDERGROUND STRUCTURES AS SHOWN ARE BASED ON THE BEST INFORMATION AVAILABLE BUT NO GUARANTEE IS GIVEN THAT ALL EXISTING UTILITIES ARE SHOWN OR THAT THE GIVEN LOCATIONS ARE EXACT. CONFIRMATION OF EXISTENCE AND EXACT LOCATION OF ALL SERVICES MUST BE OBTAINED FROM THE INDIVIDUAL UTILITIES BEFORE PROCEEDING WITH CONSTRUCTION.

B.M. 27-030 ELEV. 230.897m	859637 - S.W. Cor. Roch St. and Harbison Ave., Tbt. on top of 0.05m dia. x 2.4m iron pipe, 2.1m E. of W.L. of Roch St. & on S.L. of Harbison Ave.
DESIGNED BY	JP
CHECKED BY	GSK
DRAWN BY	JP
APPROVED BY	
RELEASED FOR CONSTRUCTION	
DATE	2019/03/15
PLOT DATE:	2019 03 29

AECOM

SCALE: HORIZONTAL 1: 250
VERTICAL 1: 50

ENGINEER'S SEAL
PROVINCE OF MANITOBA
K.W. FITCHETT
REGISTERED PROFESSIONAL ENGINEER

THE CITY OF WINNIPEG
WATER AND WASTE DEPARTMENT
ENGINEERING DIVISION

2019 WATER MAIN RENEWALS
CONTRACT 7

RIGHT OF WAY
MARTIN AVENUE W TO
HARBISON AVENUE W

SHEET 17 OF 19
CITY DRAWING NUMBER
D-15423

CONSULTANT DRAWING NUMBER
C-0015

TENDER NUMBER: 377-2019
CONTRACT NUMBER: 7

FILE PATH: \\comp1fp001\Data\Projects\60595441\900-CAD_GIS\910-CAD\20-SHEETS\C
FILE NAME: 60595441-SHT-01-C-1002