

THE CITY OF WINNIPEG

PUBLIC WORKS DEPARTMENT ENGINEERING SERVICES DIVISION

TENDER NO. 35-2019

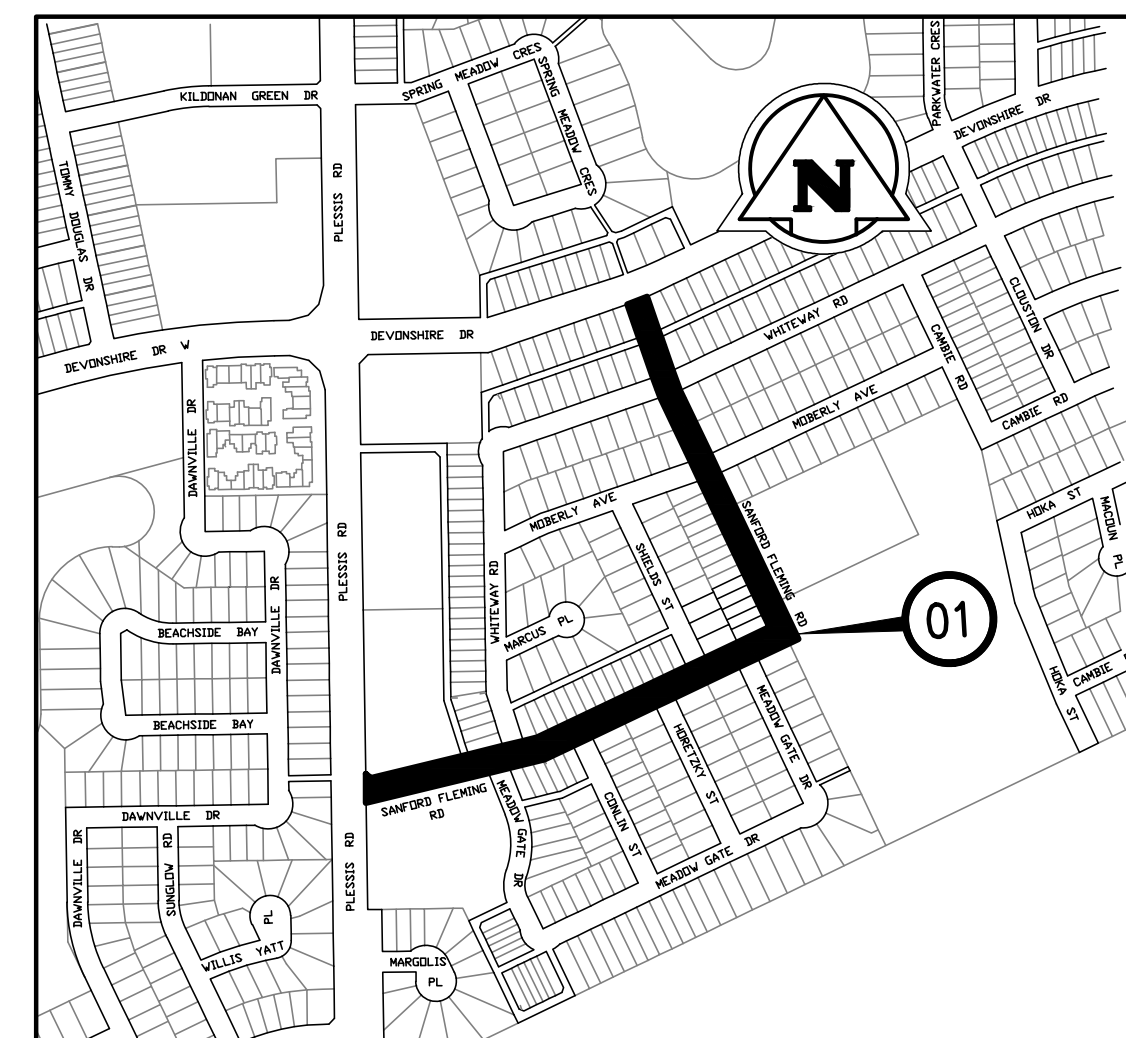
2019 LOCAL STREETS PACKAGE - EDISON AVENUE, SANFORD FLEMING ROAD AND VARIOUS OTHER LOCATIONS

SHEET INDEX

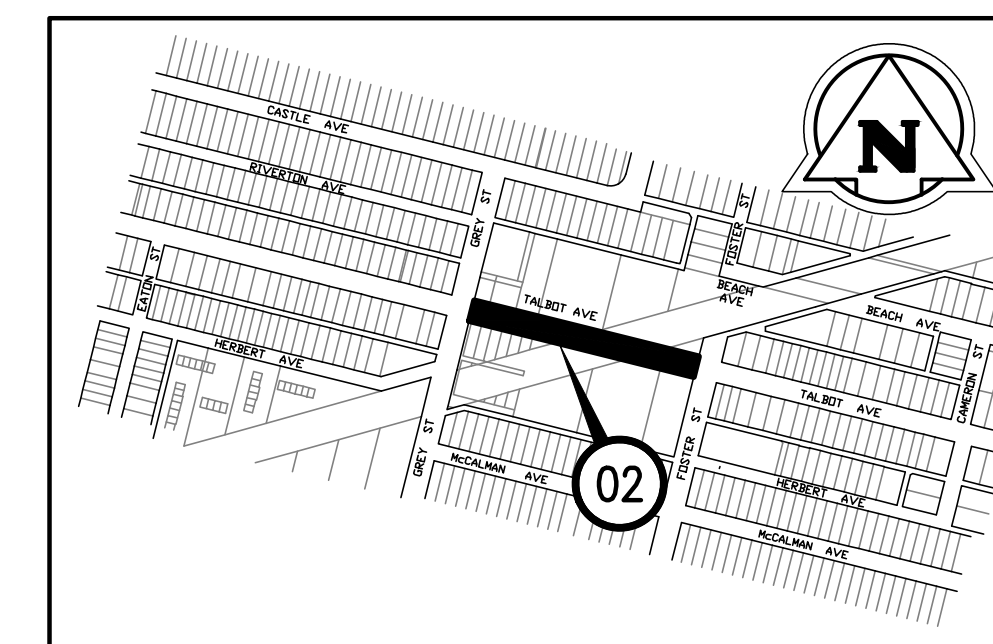
SHEET NO	DWG NO	SITE NO	TITLE
	C000		COVER SHEET
1	C101	01	SANFORD FLEMING ROAD PLAN AND PROFILE 00+90 TO 02+00
2	C102	01	SANFORD FLEMING ROAD PLAN AND PROFILE 02+00 TO 03+25
3	C103	01	SANFORD FLEMING ROAD PLAN AND PROFILE 03+25 TO 04+60
4	C104	01	SANFORD FLEMING ROAD PLAN AND PROFILE 04+60 TO 05+75
5	C105	01	SANFORD FLEMING ROAD PLAN AND PROFILE 05+75 TO 07+00
6	C106	01	SANFORD FLEMING ROAD PLAN AND PROFILE 07+00 TO 08+25
7	C107	02	TALBOT AVENUE PLAN AND PROFILE 01+00 TO 02+25
8	C108	02	TALBOT AVENUE PLAN AND PROFILE 02+25 TO 03+40
9	C109	03	EDISON AVENUE PLAN AND PROFILE 01+00 TO 02+25
10	C110	03	EDISON AVENUE PLAN AND PROFILE 02+25 TO 03+50
11	C111	03	EDISON AVENUE PLAN AND PROFILE 03+50 TO 04+75
12	C112	03	EDISON AVENUE PLAN AND PROFILE 04+75 TO 06+10
13	C113	03	EDISON AVENUE PLAN AND PROFILE 06+10 TO 07+25
14	C114	03	EDISON AVENUE PLAN AND PROFILE 07+25 TO 08+50
15	C114	03	EDISON AVENUE PLAN AND PROFILE 08+50 TO 09+15

SHEET INDEX

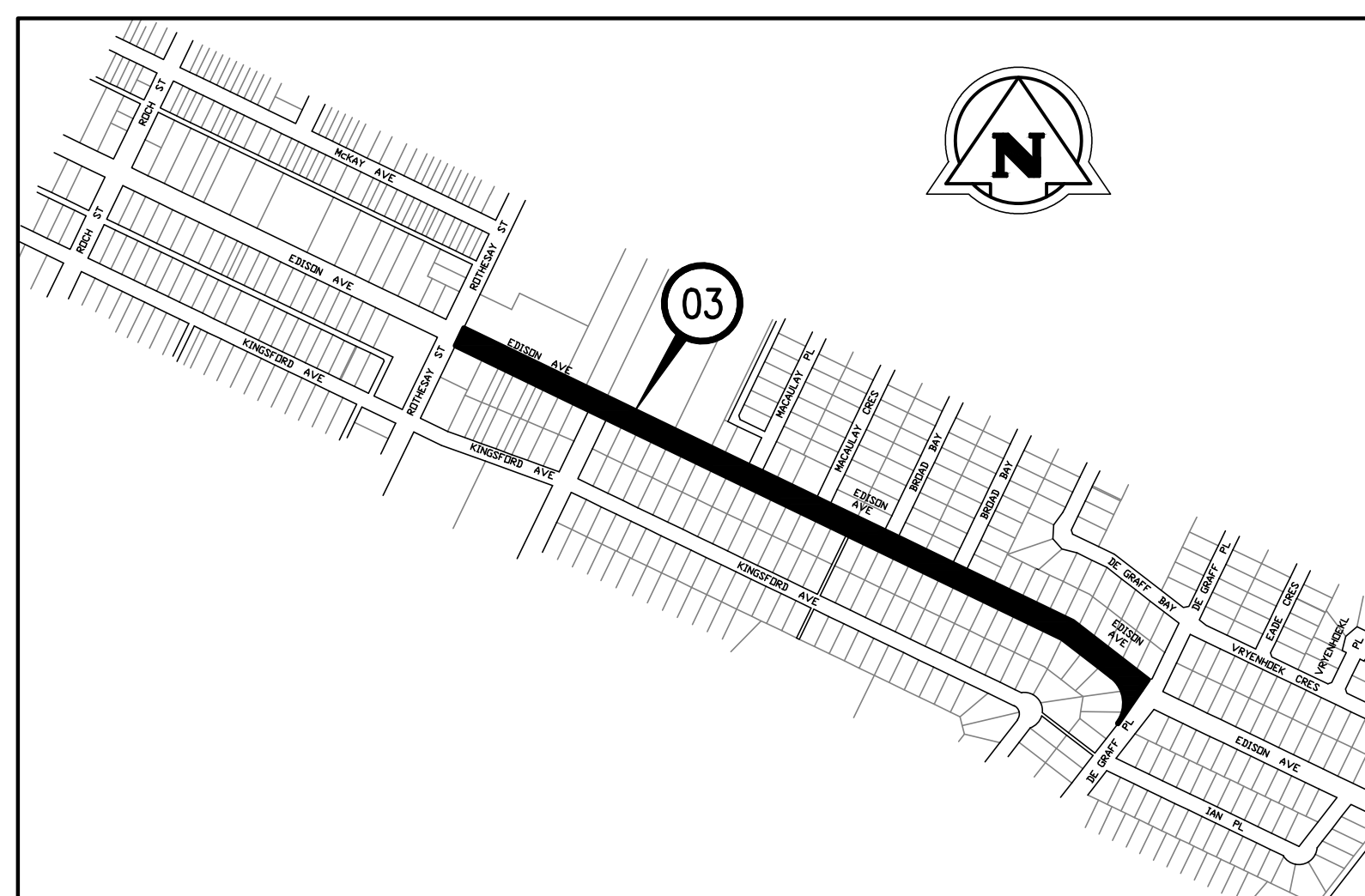
SHEET NO	DWG NO	SITE NO	TITLE
16	C116	04	DAY STREET PLAN AND PROFILE 01+00 TO 02+25
17	C17	04	DAY STREET PLAN AND PROFILE 02+25 TO 03+50
18	C118	04	DAY STREET PLAN AND PROFILE 03+50 TO 04+85
19	C119	04	DAY STREET PLAN AND PROFILE 04+85 TO 06+00
20	C120	04	DAY STREET PLAN AND PROFILE 06+00 TO 06+75
21	C121	04	DAY STREET BICYCLE PATH PAINT, SIGNAGE AND DETAILS



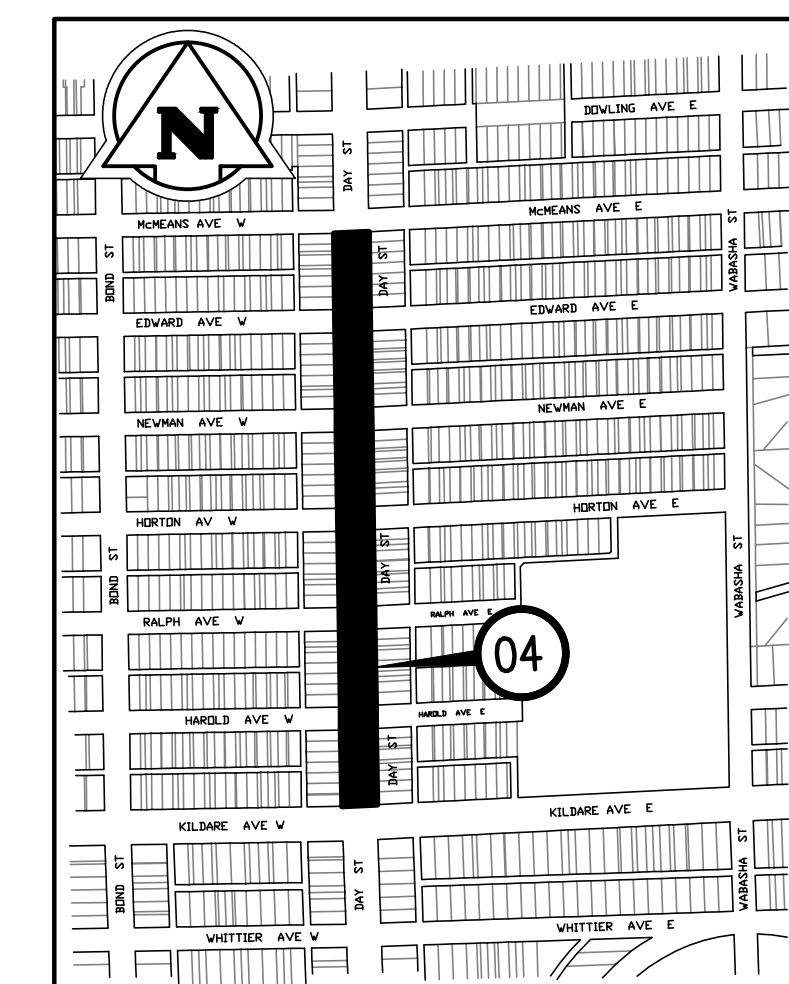
SITE LOCATION #01



SITE LOCATION #02



SITE LOCATION #03



SITE LOCATION #04