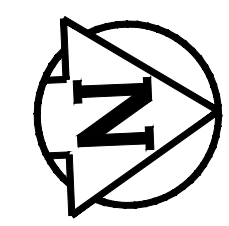


SUNNY HILLS ROAD - SUN VALLEY DRIVE TO SUNNY HILLS ROAD
SCALE 1:1250



STRADFORD STREET - RISBEY CRESCENT TO HAMILTON AVENUE
SCALE 1:1250

PRELIMINARY
NOT TO BE USED FOR
CONSTRUCTION

METRIC
WHOLE NUMBERS INDICATE MILLIMETERS
DECIMALIZED NUMBERS INDICATE METERS

TENDER NO. 305-2019

THE CITY OF WINNIPEG
PUBLIC WORKS DEPARTMENT




2019 THIN BITUMINOUS OVERLAY (TBO) PROGRAM

SUNNY HILLS ROAD, STRADFORD STREET

ASPHALT OVERLAY AND ASSOCIATED WORKS

CITY DRAWING NUMBER SE-19-21
SHEET 5 OF 5
5

LEGEND

	LIMIT OF CONSTRUCTION
	SCHOOL LOCATION
	TRANSIT ROUTE

LOCATION APPROVED UNDERGROUND STRUCTURES		B.M. ELEV.
SUPR. LUG STRUCTURES COMMITTEE	DATE	
NOTE: LOCATION OF UNDERGROUND STRUCTURES AS SHOWN ARE BASED ON THE BEST INFORMATION AVAILABLE. BUT NO GUARANTEE IS GIVEN THAT ALL EXISTING UTILITIES ARE SHOWN OR THAT THE GIVEN LOCATIONS ARE EXACT. CONFIRMATION OF EXISTENCE AND EXACT LOCATION OF ALL SERVICES MUST BE OBTAINED FROM THE INDIVIDUAL UTILITIES BEFORE PROCEEDING WITH CONSTRUCTION.		
NO.	REVISIONS	DATE BY

ENGINEERING DIVISION TECHNOLOGY SERVICES BRANCH 106 - 1155 PACIFIC AVE			
DESIGNED BY	C.W.	CHECKED BY	C.H.
DRAWN BY	C.W.	APPROVED BY	
HOR. SCALE:	1 : 250		
VERTICAL:	1 : 10		
DATE	2019/04/01		