





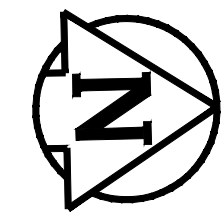
MANTHORNE AVENUE - SUNNY HILLS ROAD TO SOUTHWELL ROAD
SCALE 1:1000




SEMPLA AVENUE - MCGREGOR STREET TO END
SCALE 1:1000



ETHELBERT STREET - PRESTON AVENUE TO WESTMINSTER AVENUE
SCALE 1:1000



NURGITZ BAY - SWAILES AVENUE TO SWIALES AVENUE
SCALE 1:1000






PRELIMINARY
NOT TO BE USED FOR
CONSTRUCTION

METRIC
WHOLE NUMBERS INDICATE MILLIMETERS
DECIMALIZED NUMBERS INDICATE METERS

TENDER NO. 305-2019

LEGEND

	LIMIT OF CONSTRUCTION
	SCHOOL LOCATION
	TRANSIT ROUTE

LOCATION APPROVED UNDERGROUND STRUCTURES

SUPR. LUG STRUCTURES	DATE
COMMITTEE	

NOTE:
LOCATION OF UNDERGROUND STRUCTURES AS SHOWN ARE BASED ON THE BEST INFORMATION AVAILABLE. BUT NO GUARANTEE IS GIVEN THAT ALL EXISTING UTILITIES ARE SHOWN OR THAT THE GIVEN LOCATIONS ARE EXACT. CONFIRMATION OF EXISTENCE AND EXACT LOCATION OF ALL SERVICES MUST BE OBTAINED FROM THE INDIVIDUAL UTILITIES BEFORE PROCEEDING WITH CONSTRUCTION.

B.M.	ELEV.
NO.	REVISIONS
	DATE
	BY

**ENGINEERING DIVISION
TECHNOLOGY SERVICES BRANCH
106 - 1155 PACIFIC AVE**

DESIGNED BY	C.W.	CHECKED BY	C.H.
DRAWN BY	C.W.	APPROVED BY	
HOR. SCALE:	1 : 250		
VERTICAL:	1 : 10		
DATE	2019/04/01		

THE CITY OF WINNIPEG
PUBLIC WORKS DEPARTMENT

2019 THIN BITUMINOUS OVERLAY (TBO) PROGRAM

MANTHORNE AVENUE, SEMPLA AVENUE,
ETHELBERT STREET, NURGITZ BAY

ASPHALT OVERLAY AND ASSOCIATED WORKS

CITY DRAWING NUMBER	SE-19-19
SHEET	3 OF 5
	3