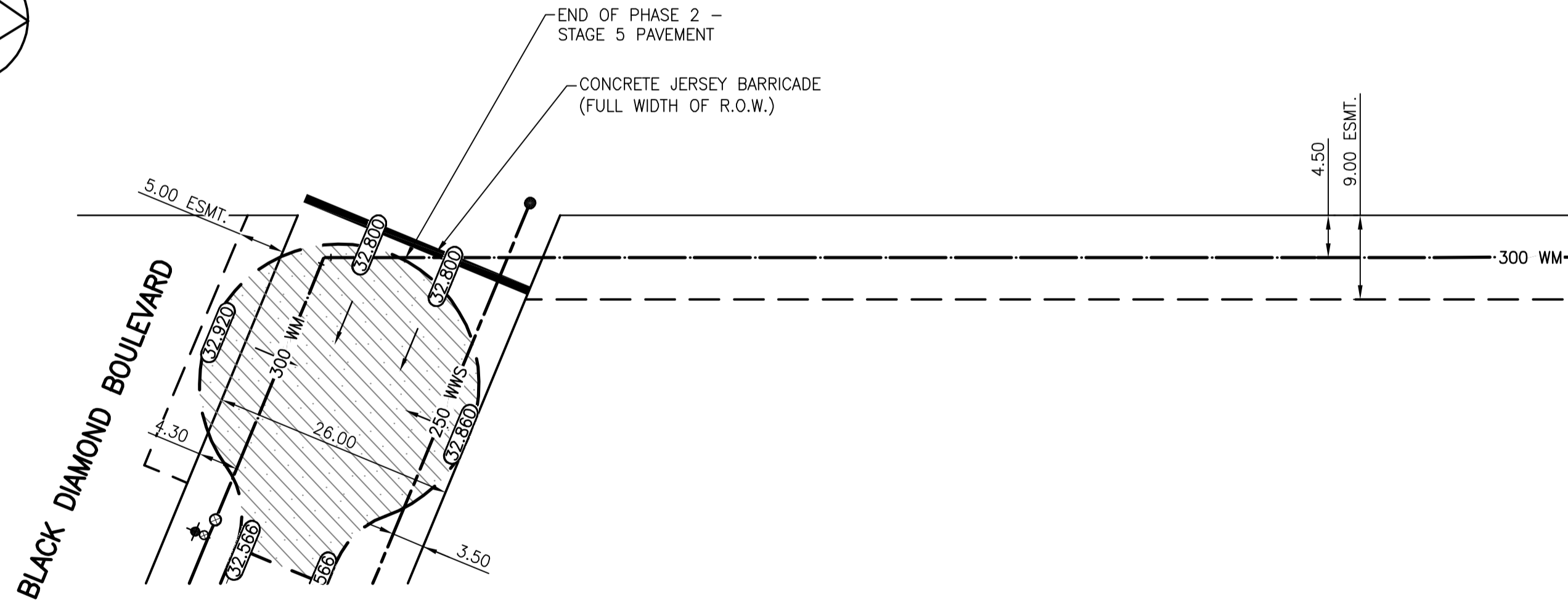


WEST EASEMENT



WARNING

IF POWER EQUIPMENT OR EXPLOSIVES ARE TO BE USED FOR EXCAVATION ON THIS PROJECT THE CONTRACTOR MUST:
 1) NOTIFY THE GAS COMPANY OF THE PROPOSED LOCATION OF EXCAVATION.
 2) TAKE PRECAUTION TO AVOID DAMAGE TO GAS COMPANY INSTALLATIONS.
 SEE PROVINCIAL REGULATION 140/92 FOR DETAILS

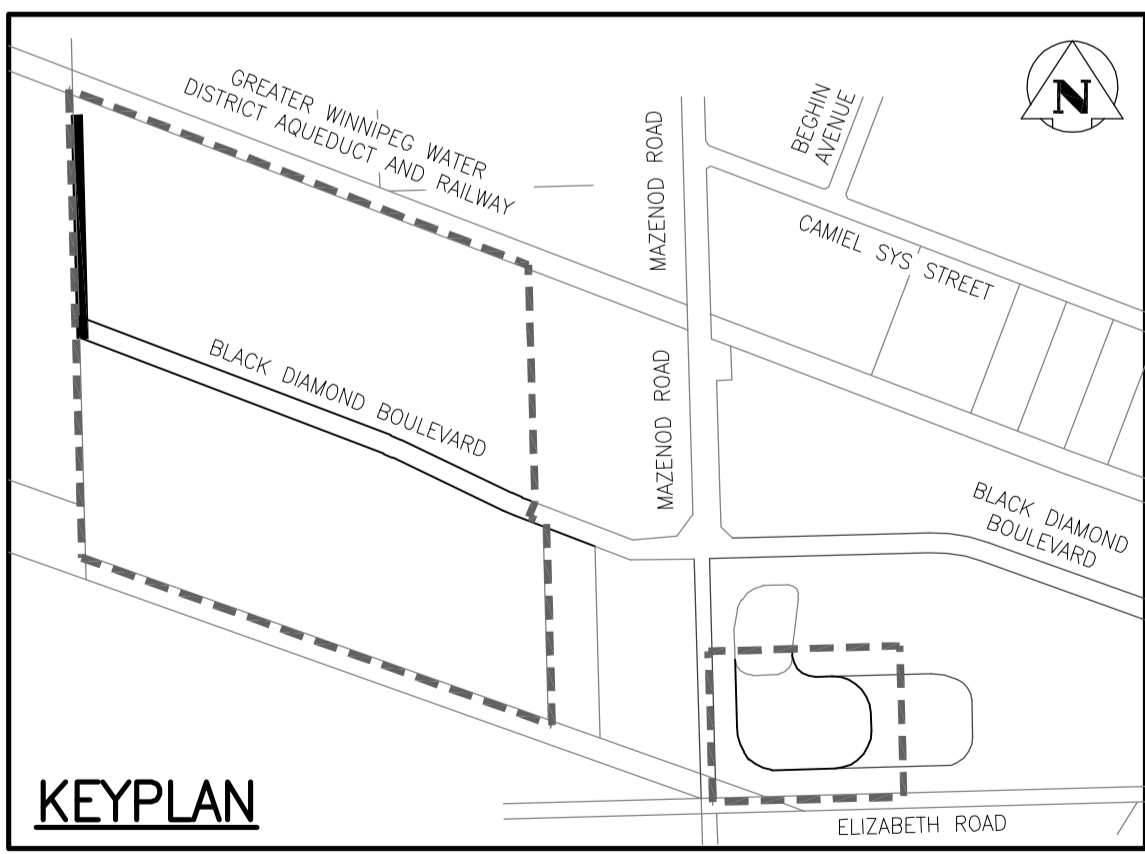
METRIC

WHOLE NUMBERS INDICATE MILLIMETRES
 DECIMALIZED NUMBERS INDICATE METRES

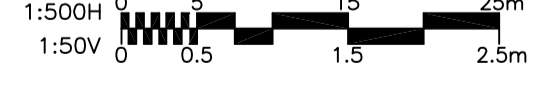
NOTES:

- CHAINAGES SHOWN ARE ALONG CENTERLINE OF PIPE.
- SUBDRAINS 18.00m EACH SIDE OF CATCH BASINS (SD-245).
- ALL PIPE UNDER EXISTING AND FUTURE PAVEMENT ARE INSTALLED BY TRENCHLESS METHODS.
- ALL LONG ASSEMBLY HYDRANTS (SD-006)
 ALL SHORT ASSEMBLY HYDRANTS (SD-007).

**ENGINEERS
 GEOSCIENTISTS
 MANITOBA**
 Certificate of Authorization
 Stantec Consulting Ltd.
 No. 1301



BENCHMARK: N.W. Cor. of Mazenod Rd. & G.W.W.D. R.O.W.,
 19 mm dia. x 4.6 m I.B. in Valve Box, 3.0 m W. of W.L.
 of Mazenod Rd. & 4.0 m N. of N. rail of tracks in G.W.
 W.D. R.O.W.



150 WM	WATERMAIN	150 WM	HYDRO	150 WM	WATERMAIN	150 WM
+	HYDRANT	+	M.T.S.	+	HYDRANT, VALVE	+
⊗	VALVE	⊗	CONCRETE	⊗	LAND DRAINAGE SEWER	⊗
---	300 LDS	---	ASPHALT	---	WASTE WATER SEWER	---
---	250 WWS	---	SIDEWALK	---	PROPERTY LINE	---
●	MANHOLE	●	PROPERTY LINE	□	NORTH OR WEST GUTTER	□
■	CATCH BASIN	■	SURVEY BAR	○	SOUTH OR EAST GUTTER	○
▼	CURB INLET	▼	DITCH	◇	NORTH OR WEST DITCH	◇
---	JUNCTIONS	---	ROAD ELEVATION	△	SOUTH OR EAST DITCH	△
---	CULVERT	---	LEGEND-PLAN	▽	LEGEND-PROFILE	▽
---	GAS	---	PROPOSED	---	PROPOSED	---
---	EXISTING	---	EXISTING	---	EXISTING	---

LOCATION APPROVED UNDERGROUND STRUCTURES

SUPV. U/G STRUCTURES COMMITTEE DATE

NOTE:
 LOCATION OF UNDERGROUND STRUCTURES AS SHOWN ARE BASED ON THE BEST INFORMATION AVAILABLE BUT NO GUARANTEE IS GIVEN THAT ALL EXISTING UTILITIES ARE SHOWN OR THAT THE GIVEN LOCATIONS ARE EXACT. CONFIRMATION OF EXISTENCE AND EXACT LOCATION OF ALL SERVICES MUST BE OBTAINED FROM THE INDIVIDUAL UTILITIES BEFORE PROCEEDING WITH CONSTRUCTION.

B.M. 32-005 ELEV. 231.677	DESIGNED BY: P.J.S.	CHECKED BY: D.P.M.
	DRAWN BY: L.D.	APPROVED BY: P.J.S.
	HOR. SCALE: 1:500	RELEASED FOR CONSTRUCTION: DATE
	VERTICAL: 1:50	
1 SUBMITTED FOR CITY REVIEW	19.02.21	P.J.S.
NO. REVISIONS	YY.MM.DD.	BY

Stantec
 500 - 311 Portage Avenue, Winnipeg MB Canada R3B 2B9
 Tel. 204.489.5900 Fax. 204.453.9012 www.stantec.com

DESIGNED BY: P.J.S. CHECKED BY: D.P.M.
 DRAWN BY: L.D. APPROVED BY: P.J.S.

HOR. SCALE: 1:500
 VERTICAL: 1:50

DATE 2018 .10 .15

ENGINEER'S SEAL
 PROVINCE OF MANITOBA
P.J. SUNDERLAND
 REGISTERED PROFESSIONAL ENGINEER

CONSULTANT DRAWING NO.
C-205

THE CITY OF WINNIPEG

Winnipeg

ST. BONIFACE INDUSTRIAL PARK - PHASE 2 - STAGE 5

WEST EASEMENT - WM
 BLACK DIAMOND BOULEVARD TO
 250m N OF BLACK DIAMOND BOULEVARD

SHEET 8 OF 12
 CAD FILE DRAWING NUMBER 09351C-205_PH2-5.DWG
 CITY DRAWING NUMBER

V:\1680\ph2\1680351\0300_dwg\civil\phase_2-stage_5\09351c-205_ph2-5.dwg
 2019/02/25 9:43 AM BY: davek, Labanada