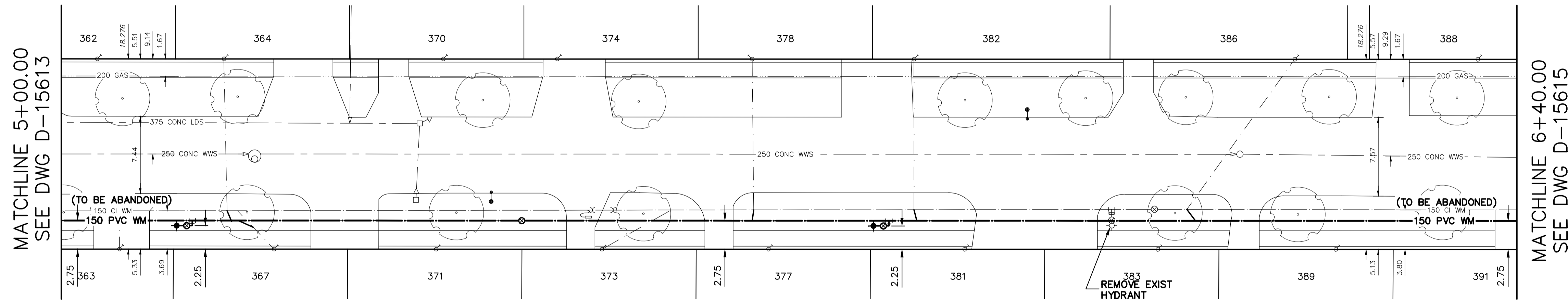
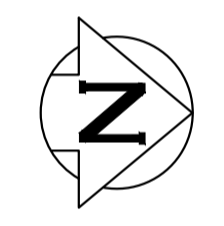


NOTE: CHAINAGES SHOWN ARE ALONG E. R. OF HARCOURT STREET

HARCOURT STREET



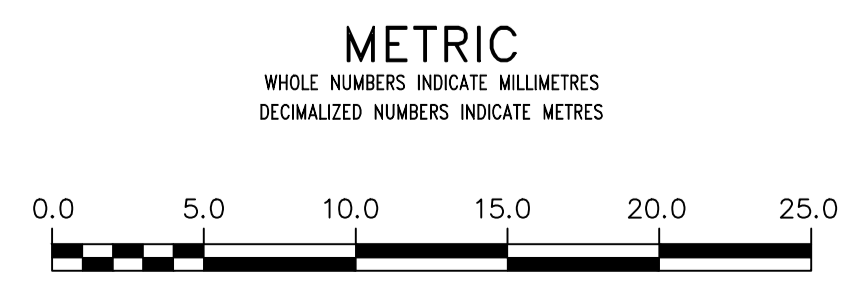
MATCHLINE 5+00.00  
SEE DWG D-15613

MATCHLINE 6+40.00  
SEE DWG D-15615

FOR WATER SERVICE TABLE  
SEE DWG D-15613

FOR INDEX SEE  
D-15610

NOTE: ALL VALVES TO BE INSTALLED  
COUNTERCLOCKWISE TO CLOSE



**WARNING**  
IF POWER EQUIPMENT OR EXPLOSIVES ARE TO BE USED FOR EXCAVATION ON THIS PROJECT THE CONTRACTOR MUST:  
1) NOTIFY THE GAS COMPANY OF THE PROPOSED LOCATION OF EXCAVATION.  
2) TAKE PRECAUTION TO AVOID DAMAGE TO GAS COMPANY INSTALLATIONS.  
SEE PROVINCIAL REGULATION 210/72 FOR DETAILS

**LOCATION APPROVED**  
UNDERGROUND STRUCTURES  
SUPV. U/G STRUCTURES COMMITTEE DATE  
NOTE:  
LOCATION OF UNDERGROUND STRUCTURES AS SHOWN ARE BASED ON THE BEST INFORMATION AVAILABLE BUT NO GUARANTEE IS GIVEN THAT ALL EXISTING UTILITIES ARE SHOWN OR THAT THE GIVEN LOCATIONS ARE EXACT. CONFIRMATION OF EXISTENCE AND EXACT LOCATION OF ALL SERVICES MUST BE OBTAINED FROM THE INDIVIDUAL UTILITIES BEFORE PROCEEDING WITH CONSTRUCTION.

VERTICAL DATUM: CGVD28 (HT2.0 Geoid)			
HORIZONTAL DATUM: NAD83 (June 1990), Zone 14			
NO.	REVISIONS	DATE	BY

DESIGNED BY	RG	CHECKED BY	SC
DRAWN BY	RS	APPROVED BY	KZ
SCALE:	RELEASED FOR CONSTRUCTION		
HORIZONTAL 1:250	K. ZUREK		
VERTICAL 1:50	DATE 2020-04-24		
DATE 2020 04 28	DATE 2020-04-24		

ENGINEER'S SEAL  
**ORIGINAL SIGNED BY**  
S.R.J. COURNOYER  
2020/04/24  
CONSULTANT DRAWING NUMBER

**THE CITY OF WINNIPEG**  
WATER AND WASTE DEPARTMENT  
ENGINEERING DIVISION  
2020 WATER MAIN RENEWALS  
CONTRACT 9  
HARCOURT STREET  
74 N OF BRUCE AVENUE  
116 S OF NESS AVENUE

SHEET 6 OF 9  
CITY DRAWING NUMBER  
D-15614