
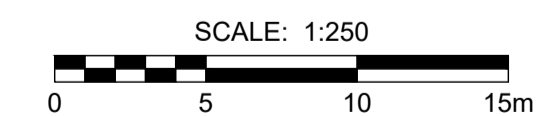


REFERENCE LEGEND
 -SEE SHEET 11 FOR PAVING
 -SEE SHEET 26 FOR GRADING
 -SEE SHEET 57 FOR CYCLE TRACK PROFILES
 -SEE SHEET 73 FOR LANDSCAPING

**NORTHBOUND
PAVEMENT PROFILE**



METRIC
 WHOLE NUMBERS INDICATE MILLIMETRES
 DECIMALIZED NUMBERS INDICATE METRES



BID OPPORTUNITY No. 602-2018


EXISTING	LEGEND - PLAN	NEW	EXISTING	LEGEND - PLAN	NEW	EXISTING	LEGEND - PLAN	NEW
---	GAS	---	○	MANHOLE	●	---	CONCRETE PAVEMENT	---
---	MTS / PEDESTAL	---	△	CATCH BASIN / CATCH PIT	■	---	CONC SIDEWALK / MEDIAN	---
---	HYDRO / CABINET	---	□	CURB INLET WITH BOX	▲	---	ASPHALT PAVEMENT	---
---	CATV / FIBRE OPTIC	---	○	TREE	▲	---	PAVING STONE	---
---	TRAFFIC SIGNALS / PIT	---	⊕	TEST HOLE	▲	---	GRAVEL	---
---	LAND DRAINAGE SEWER	---	⊕	PROPERTY LINE	---	---	RAMP CURB	---
---	SANITARY/COMBINED SEWER	---	⊕	SURVEY BAR	---	---	PLANING / REMOVAL	---
---	CB LEAD / SSP / DCP	---	⊕	FENCE	---	---		---
---	WATER MAIN	---	---	BOC / EDGE OF PAVEMENT	---	---		---
---	SUBDRAIN	---	33.000	ELEVATION	(33.333)	---		---
---	DITCH	---	---	TRAFFIC SIGN	---	---		---

**LOCATION APPROVED
UNDERGROUND STRUCTURES**

DATE
 COMMITTEE
 NOTE:
 LOCATION OF UNDERGROUND STRUCTURES AS SHOWN ARE BASED ON THE BEST INFORMATION AVAILABLE BUT NO GUARANTEE IS GIVEN THAT ALL EXISTING UTILITIES ARE SHOWN OR THAT THE GIVEN LOCATIONS ARE EXACT. CONFIRMATION OF EXISTENCE AND EXACT LOCATION OF ALL SERVICES MUST BE OBTAINED FROM THE INDIVIDUAL UTILITIES BEFORE PROCEEDING WITH CONSTRUCTION.

No.	REVISIONS	DATE	BY
B	ISSUED FOR TENDER	18/09/04	RPB
A	ISSUED FOR CLIENT REVIEW	18/06/27	RPB

MORRISON HERSHFIELD	
DESIGNED BY: WRJ	CHECKED BY: RPB
DRAWN BY: DID	APPROVED BY: BWB
RELEASED FOR CONSTRUCTION	
DATE: 18/09/04	



**THE CITY OF WINNIPEG
PUBLIC WORKS DEPARTMENT
ENGINEERING DIVISION**

**EMPRESS STREET PROJECT
PAVEMENT RECONSTRUCTION
PROFILES**
 EMPRESS STREET EAST
 STA 0+590.000 EG TO STA 0+720.000 EG-NORTHBOUND LANE

CITY DRAWING NUMBER: P-3494-43
 SHEET 43 OF 168
 DRAWING No. REV 43 B