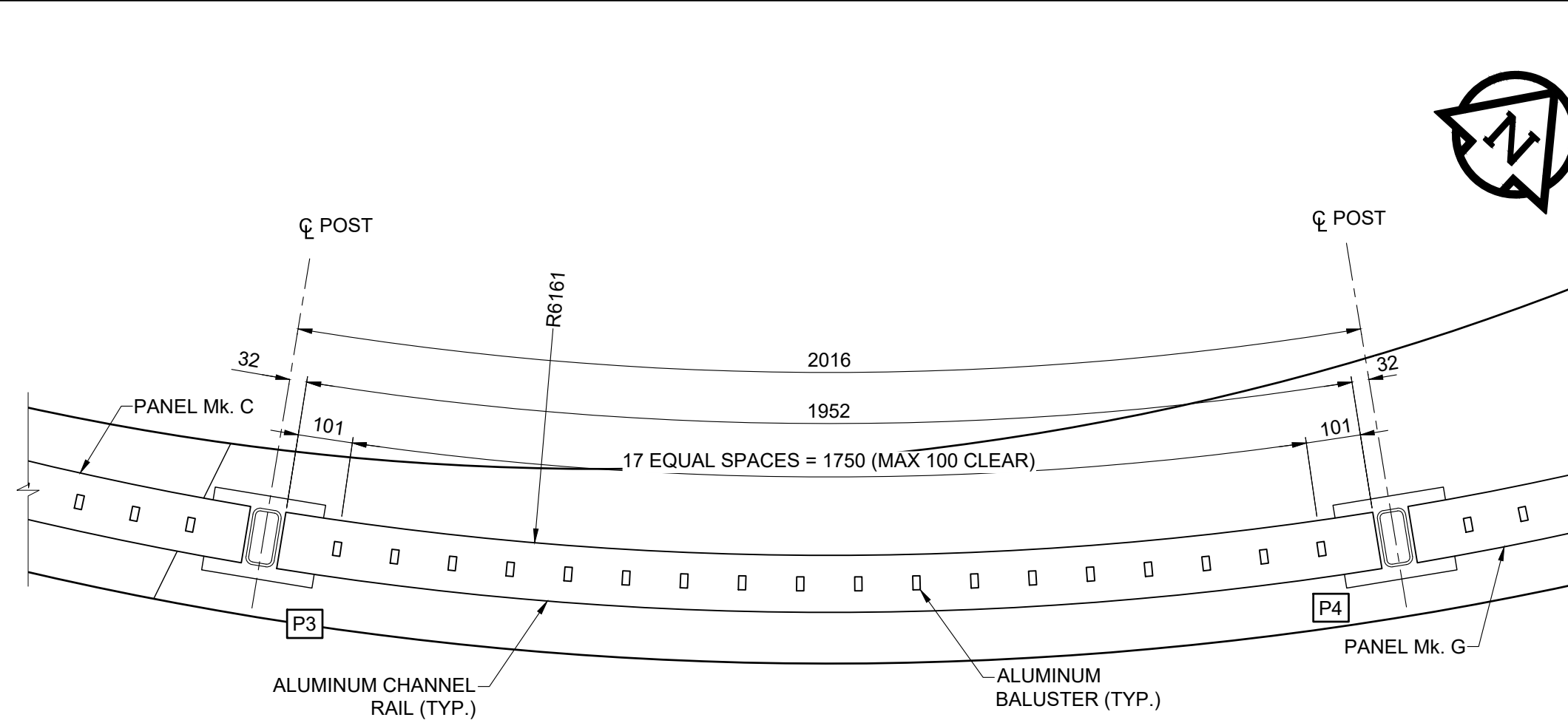
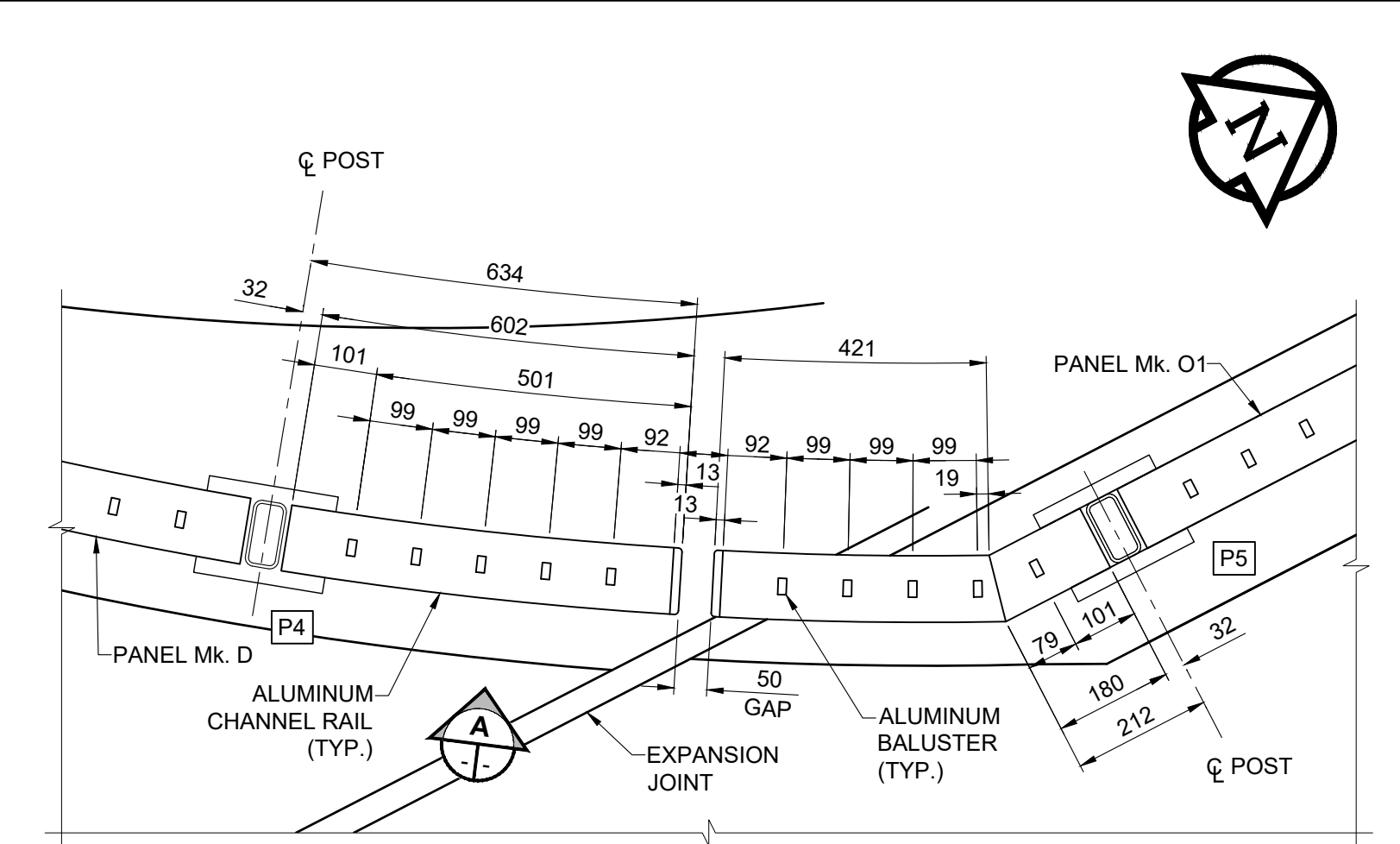


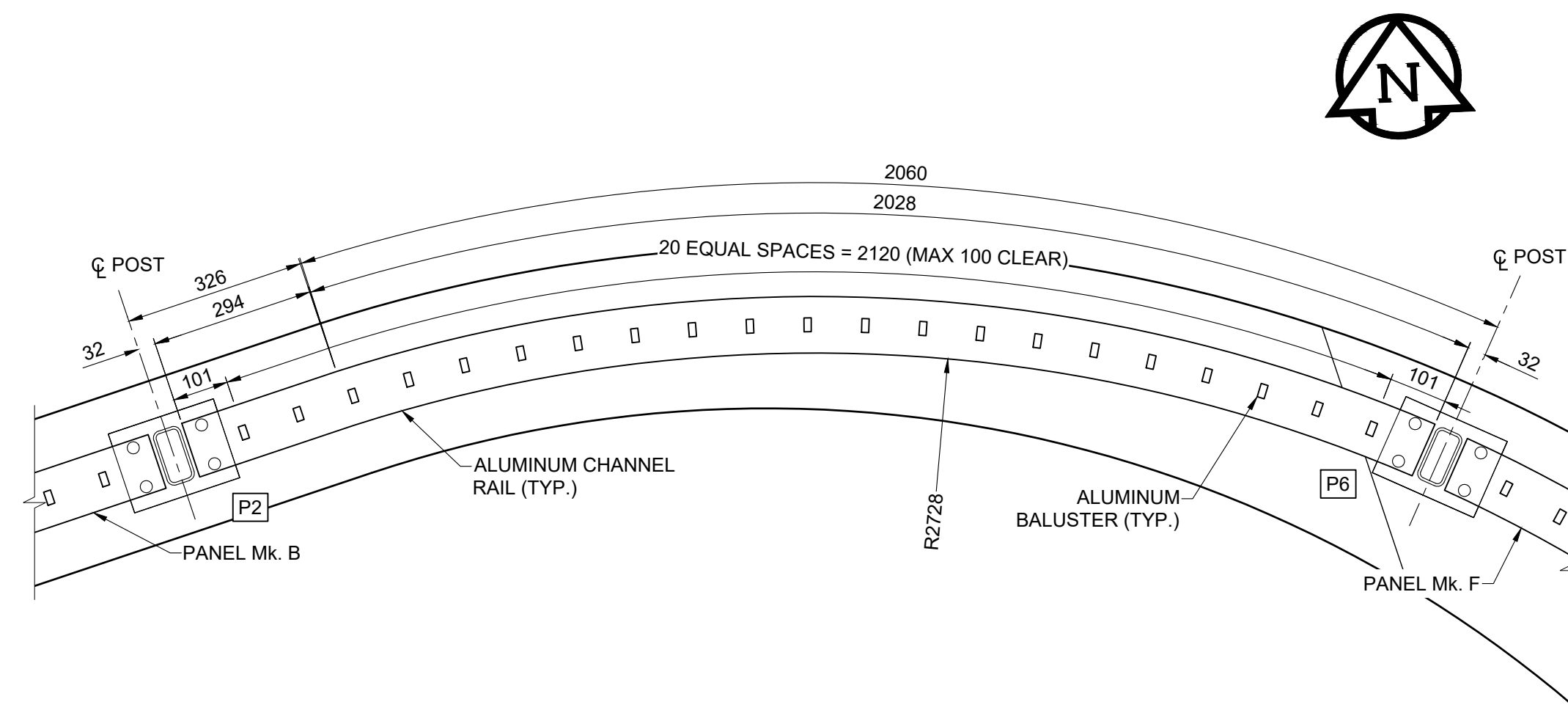
**PANEL Mk. C PLAN**  
SCALE 1:10



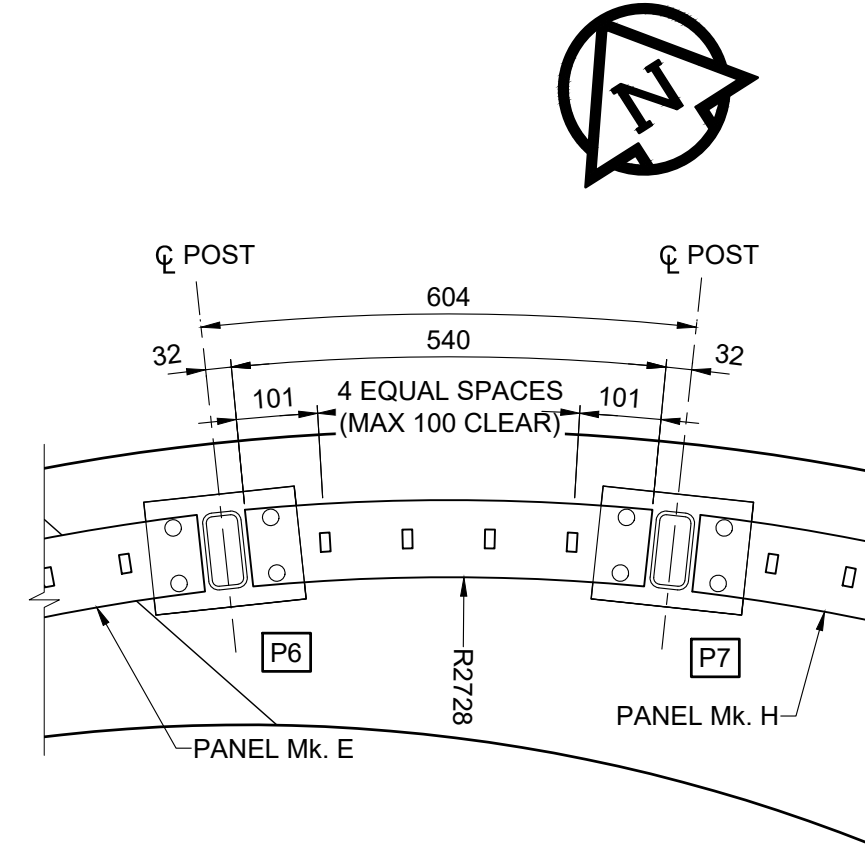
**PANEL Mk. D PLAN**  
SCALE 1:10



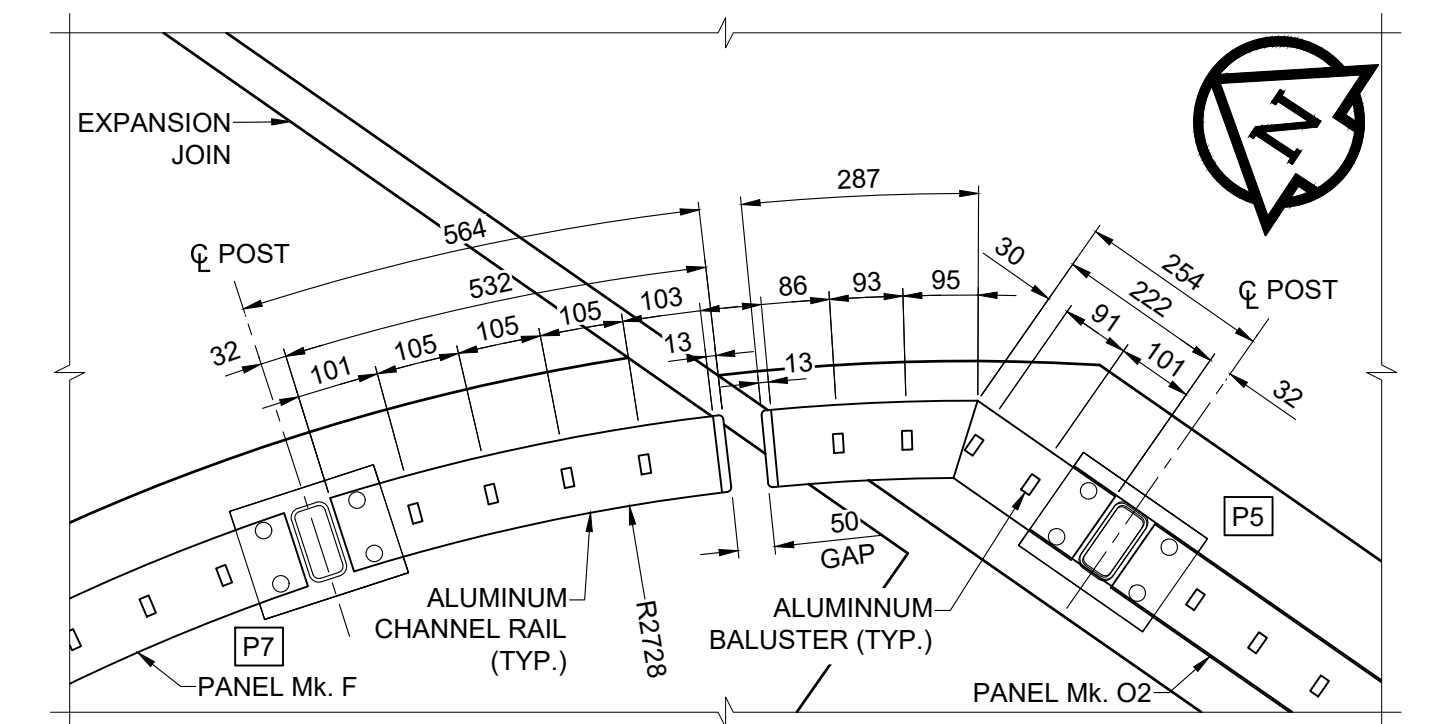
**PANEL Mk. G PLAN**  
SCALE 1:10



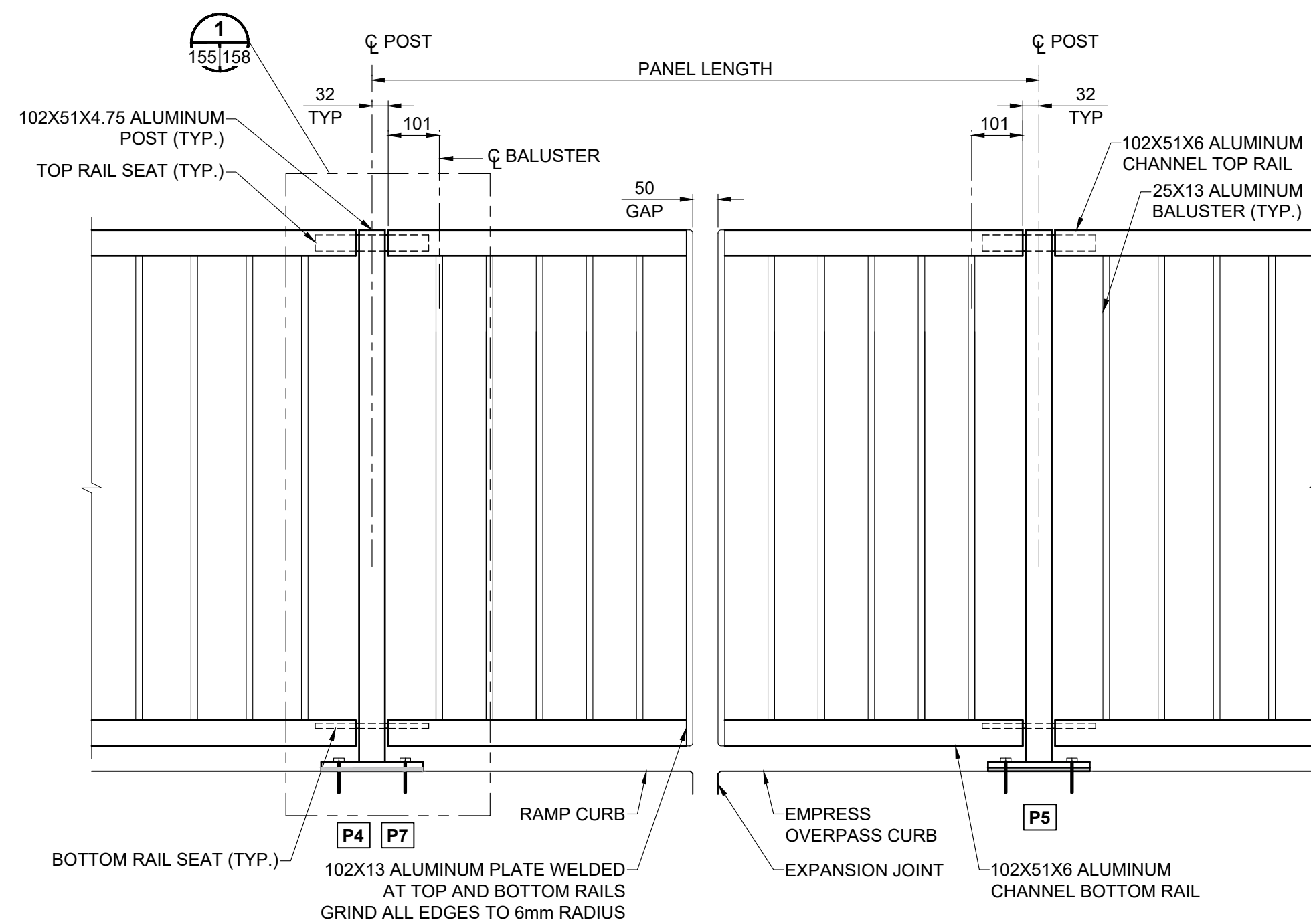
**PANEL Mk. E PLAN**  
SCALE 1:10



**PANEL Mk. F PLAN**  
SCALE 1:10



**PANEL Mk. H PLAN**  
SCALE 1:10



**ELEVATION**  
TYPICAL CANTILIVER END PANEL  
SCALE: 1:10



**METRIC**  
WHOLE NUMBERS INDICATE MILLIMETRES  
DECIMALIZED NUMBERS INDICATE METRES


**LOCATION APPROVED**  
UNDERGROUND STRUCTURES

SUPR. U/G STRUCTURES COMMITTEE DATE

**NOTE:**  
LOCATION OF UNDERGROUND STRUCTURES AS SHOWN ARE BASED ON THE BEST INFORMATION AVAILABLE BUT NO GUARANTEE IS GIVEN THAT ALL EXISTING UTILITIES ARE SHOWN OR THAT THE GIVEN LOCATIONS ARE EXACT. CONFIRMATION OF EXISTENCE AND EXACT LOCATION OF ALL SERVICES MUST BE OBTAINED FROM THE INDIVIDUAL UTILITIES BEFORE PROCEEDING WITH CONSTRUCTION.

NO.	REVISIONS	DATE	BY
B	ISSUED FOR TENDER	18/09/04	BAP
A	ISSUED FOR 95% DESIGN REVIEW	18/08/07	BAP

<b>MORRISON HERSHFIELD</b>	
DESIGNED BY: ALP	CHECKED BY: BAP
DRAWN BY: ALP	APPROVED BY: BE
HOR SCALE: AS SHOWN	RELEASED FOR CONSTRUCTION: N/A
VERT SCALE: AS SHOWN	DATE:



**THE CITY OF WINNIPEG**  
PUBLIC WORKS DEPARTMENT  
ENGINEERING DIVISION

**EMPRESS STREET PROJECT**  
PEDESTRIAN ACCESSIBILITY RAMPS  
NORTH RAMP  
PEDESTRIAN HANDRAIL DETAILS 1

CITY DRAWING NUMBER: P-3494-155  
SHEET 155 OF 168  
DRAWING No. 155 REV B

BID OPPORTUNITY No. 602-2018