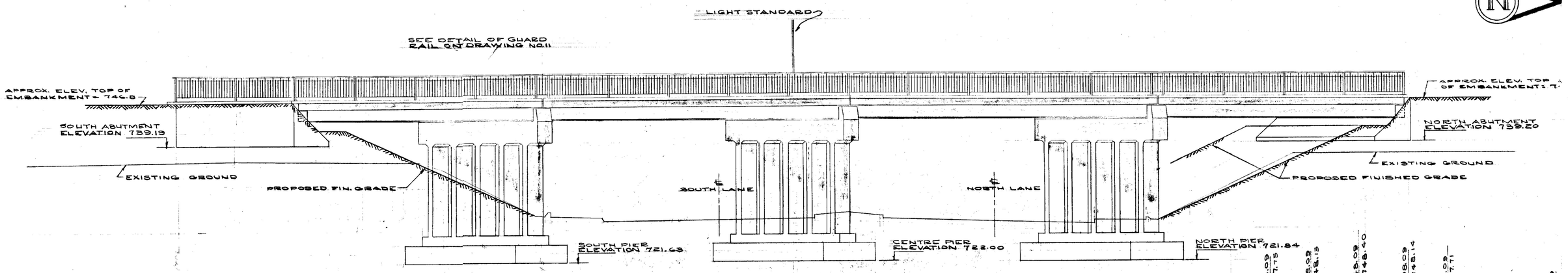

EAST ELEVATION
SCALE 1/8" = 1'-0"

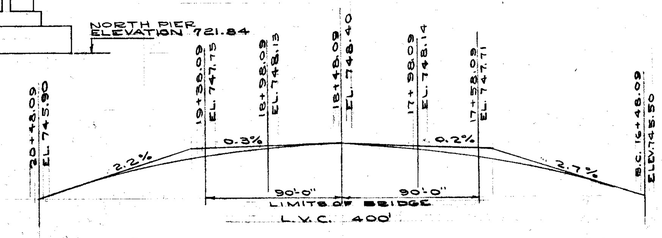

VERTICAL CURVE DATA
SCALE 1" = 50'

NOTE:
FOR PEDESTRIAN WALKWAY DETAILS SEE DWG. No. 11
WALK WAYS REQ'D ON BOTH EMBANKMENTS ON WEST SIDE.

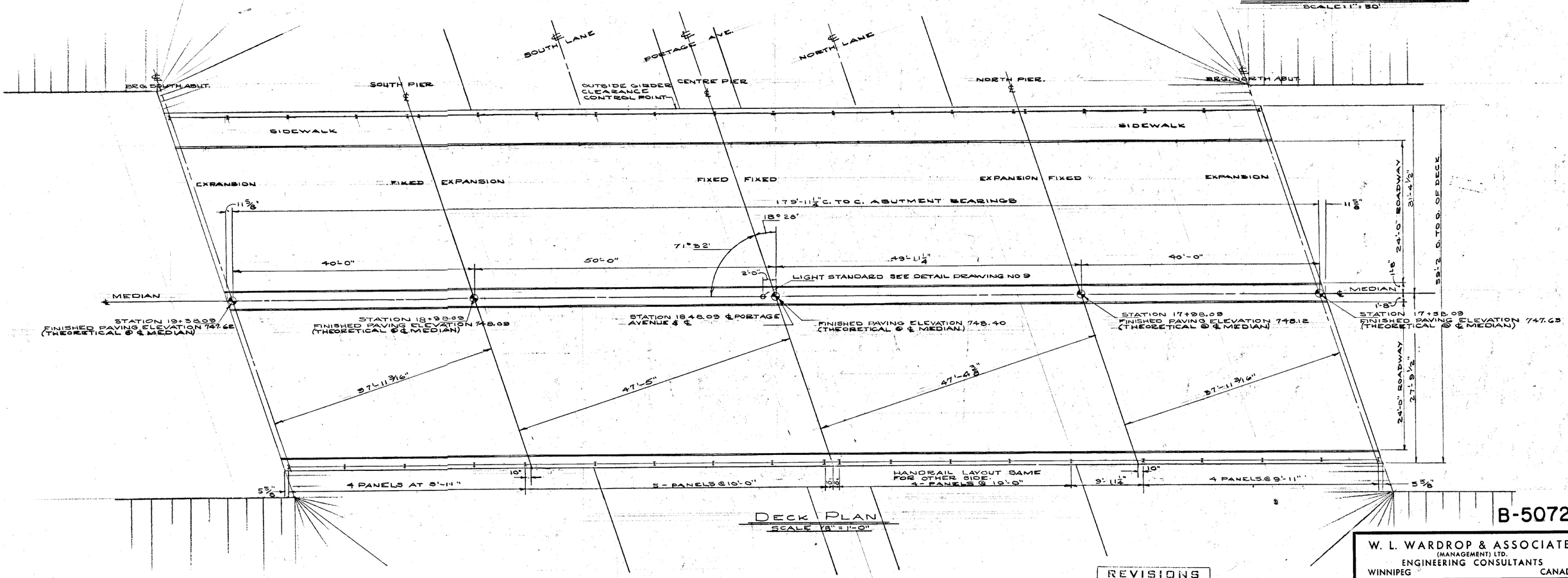

DECK PLAN
SCALE 1/8" = 1'-0"

B-5072-3

REVISIONS			
No.	DESC.	DATE	BY
1.	CHANGED VERTICAL CURVE DATA	AUG. 20 1958	T.O.
2.	CHANGED POSITION OF LIGHT ST'D	"	T.O.
3.	HANDRAIL SPACING CHANGED	JUNE 1959	T.O.
4.	OVERALL LENGTH	"	T.O.

PROVINCE OF MANITOBA
R. W. McKNIGHT
REGISTERED ENGINEER

W. L. WARDROP & ASSOCIATES
(MANAGEMENT) LTD.
ENGINEERING CONSULTANTS
WINNIPEG CANADA

DECK PLAN AND ELEVATION OF STRUCTURE
PORTAGE AVENUE OVERPASS
POLO PARK DEVELOPMENT

Scale: AS SHOWN	Date: JULY 31 1958
Designed By: R.W.McK.	Project No. 5868
Drawn By: T.O. & A.R.	Drawing No. 2
Checked By: R.W.M., W.J.K., H.G.W.	