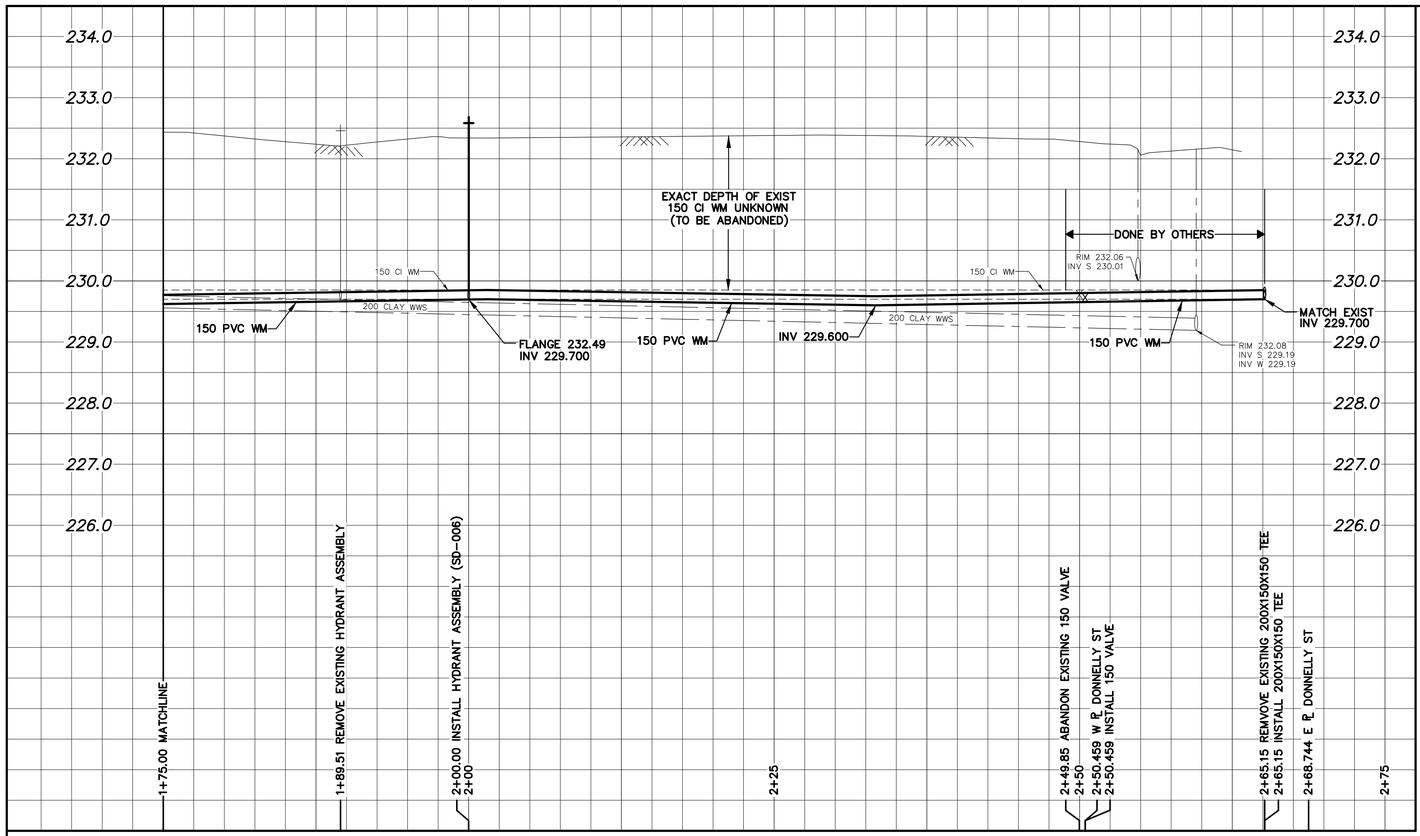


NOTE: CHAINAGES SHOWN ARE ALONG S. ℄ OF FARWELL BAY (N-LEG)

## WATER SERVICE INFORMATION

| | ADDRESS | SIZE (mm) MATERIAL (STREET) | SIZE (mm) MATERIAL (PROP.) | SHORT & LONG MEASUREMENT | CORP. LOCATION | REMARKS |
|---|---|---|---|---|---|---|
| * | 20 FARWELL BAY (N-LEG) RESIDENTIAL | 20 CU | 20 – | 2.52 WEL HSE 72.96 WWL DONNELLY ST | 0.3 W OF S/C | RENEW TO ℄ W/20 CU DUE TO TREE |
| * | 19 FARWELL BAY (N-LEG) RESIDENTIAL | 20 CU | 20 – | 2.32 WEL HSE 73.02 WWL DONNELLY ST | 1.44 E OF S/C | RENEW TO ℄ W/20 CU DUE TO TREE |
| | 16 FARWELL BAY (N-LEG) RESIDENTIAL | 20 CU | 20 – | 3.93 WEL HSE 55.94 WWL DONNELLY ST | OPP OF S/C | RECONNECT SERVICE – |
| | 15 FARWELL BAY (N-LEG) RESIDENTIAL | 20 CU | 20 – | 9.21 WEL HSE 61.41 WWL DONNELLY ST | OPP OF S/C | RECONNECT SERVICE – |
| | 10 FARWELL BAY (N-LEG) RESIDENTIAL | 20 CU | 20 – | 2.51 WEL HSE 39.97 WWL DONNELLY ST | 0.18 W OF S/C | RECONNECT SERVICE – |
| | 9 FARWELL BAY (N-LEG) RESIDENTIAL | 20 CU | 20 – | 5.96 WEL HSE 43.85 WWL DONNELLY ST | 0.34 E OF S/C | RECONNECT SERVICE – |
| | 6 FARWELL BAY (N-LEG) RESIDENTIAL | 20 CU | 20 – | 2.92 EWL HSE 26.63 WWL DONNELLY ST | 0.36 E OF S/C | RECONNECT SERVICE – |
| | 5 FARWELL BAY (N-LEG) RESIDENTIAL | 20 CU | 20 – | 7.83 WEL HSE 26.89 WWL DONNELLY ST | 0.34 E OF S/C | RECONNECT SERVICE – |
| | 2 FARWELL BAY (N-LEG) RESIDENTIAL | 20 CU | 20 – | 1.61 WEL HSE 5.84 WWL DONNELLY ST | 0.31 W OF S/C | RECONNECT SERVICE – |
| | 1 FARWELL BAY (N-LEG) RESIDENTIAL | 20 CU | 20 – | 8.54 EWL HSE 6.05 WWL DONNELLY ST | 0.26 W OF S/C | RECONNECT SERVICE – |

*SERVICES TO BE RENEWED TO ℄. ALL OTHERS TO BE RECONNECTED

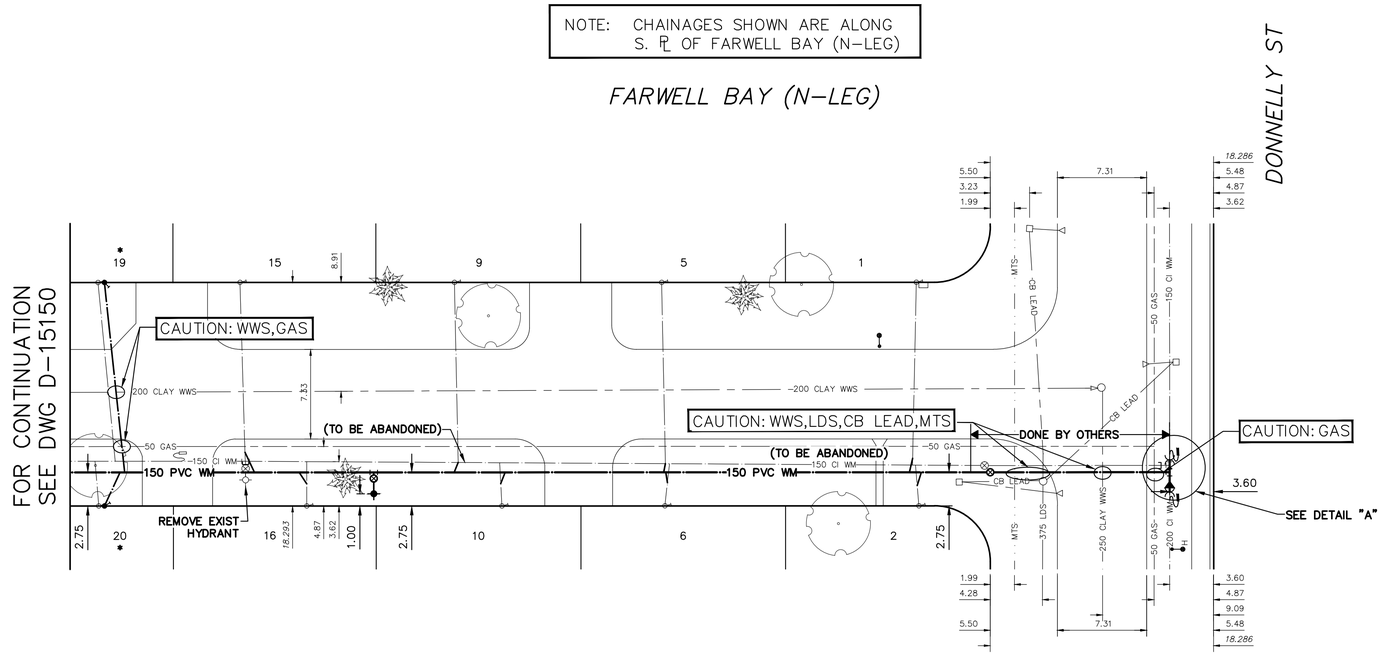


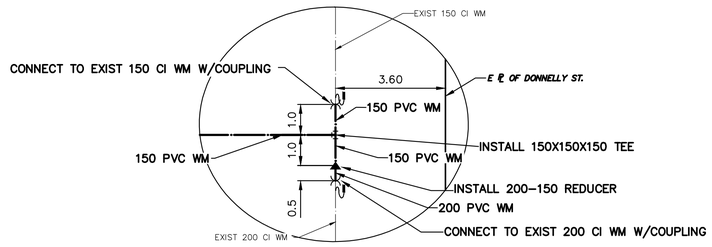


DETAIL "A"
SCALE N.T.S.

FOR INDEX SEE D-15144

NOTE: ALL VALVES TO BE INSTALLED COUNTERCLOCKWISE TO CLOSE

METRIC
WHOLE NUMBERS INDICATE MILLIMETRES
DECIMALIZED NUMBERS INDICATE METRES

0.0 5.0 10.0 15.0 20.0 25.0

### WARNING

IF POWER EQUIPMENT OR EXPLOSIVES ARE TO BE USED FOR EXCAVATION ON THIS PROJECT THE CONTRACTOR MUST:

1) NOTIFY THE GAS COMPANY OF THE PROPOSED LOCATION OF EXCAVATION.

2) TAKE PRECAUTION TO AVOID DAMAGE TO GAS COMPANY INSTALLATIONS.

SEE PROVINCIAL REGULATION 210/72 FOR DETAILS

### LOCATION APPROVED
UNDERGROUND STRUCTURES

SUPV. U/G STRUCTURES COMMITTEE — DATE

NOTE:

LOCATION OF UNDERGROUND STRUCTURES AS SHOWN ARE BASED ON THE BEST INFORMATION AVAILABLE BUT NO GUARANTEE IS GIVEN THAT ALL EXISTING UTILITIES ARE SHOWN OR THAT THE GIVEN LOCATIONS ARE EXACT. CONFIRMATION OF EXISTENCE AND EXACT LOCATION OF ALL SERVICES MUST BE OBTAINED FROM THE INDIVIDUAL UTILITIES BEFORE PROCEEDING WITH CONSTRUCTION.

B.M.
ELEV.

| NO. | REVISIONS | DATE | BY |
|---|---|---|---|

| | | | |
|---|---|---|---|
| DESIGNED BY | MJK | CHECKED BY | SC |
| DRAWN BY | AJ | APPROVED BY | KZ |
| SCALE: HORIZONTAL | 1:250 | RELEASED FOR CONSTRUCTION | KAS ZUREK |
| VERTICAL | 1:50 | | |
| DATE | 2018 05 31 | DATE | 2018 05 31 |

PLOT DATE: 2018 05 31

ENGINEER'S SEAL

ORIGINAL SIGNED BY S.R.J COURNOYER 18/05/31

CONSULTANT DRAWING NUMBER
–

BID OPPORTUNITY: 502-2018
CONTRACT NUMBER: 10

Winnipeg

# THE CITY OF WINNIPEG
WATER AND WASTE DEPARTMENT
ENGINEERING DIVISION

2018 WATER MAIN RENEWALS
CONTRACT 10

## FARWELL BAY (N-LEG)
75 E OF FARWELL BAY (W-LEG) TO DONNELLY STREET

SHEET 7 OF 14

CITY DRAWING NUMBER
D-15149

FILE PATH: R:\DRAWINGS\WATER\RENEWAL\2018 RENEWALS\Water Main renewals\Contract 10\Construction dwg\
FILE NAME: FARWELL.dwg