

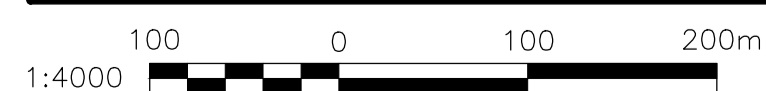
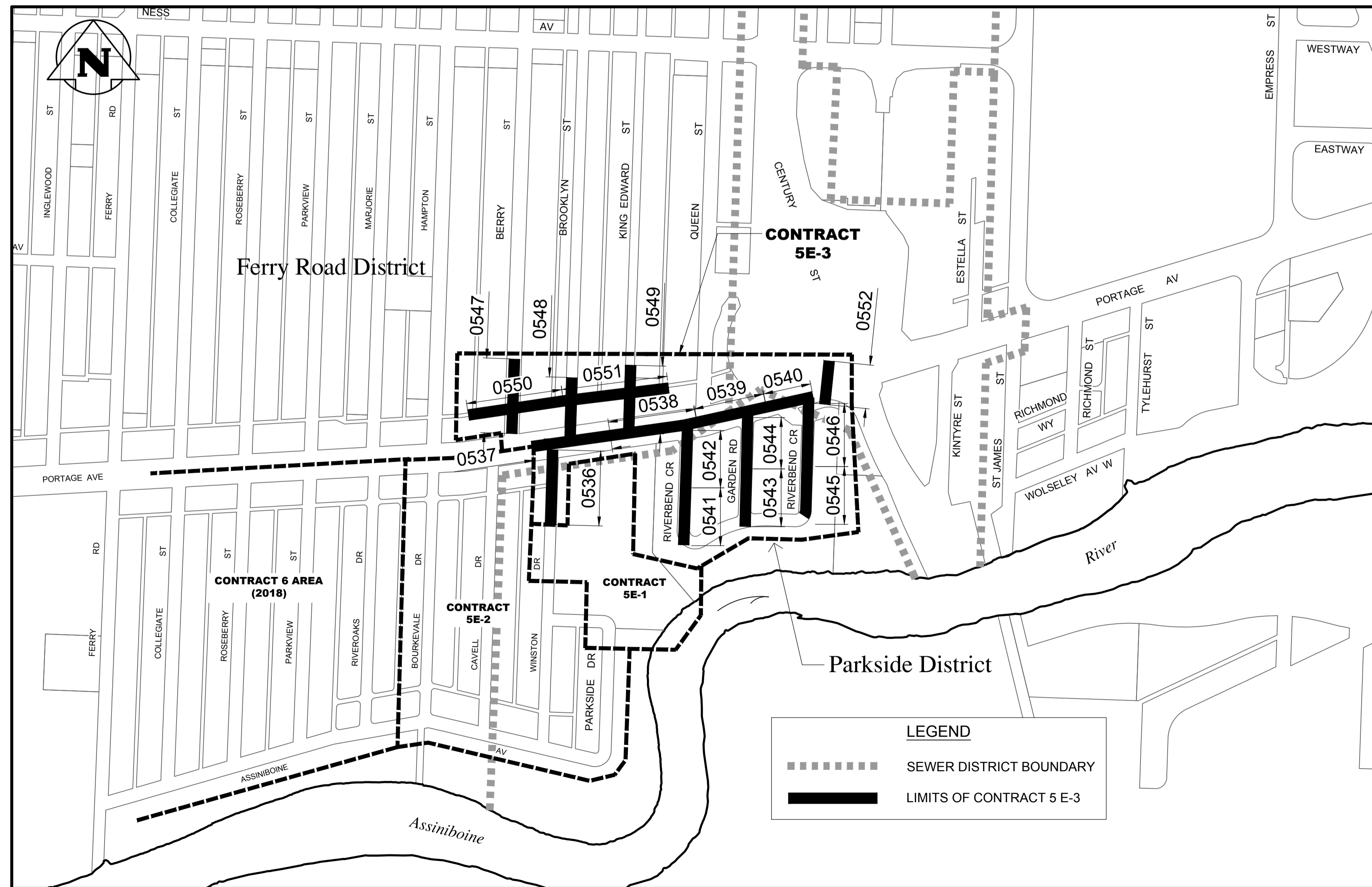


THE CITY OF WINNIPEG

WATER AND WASTE DEPARTMENT


FERRY ROAD AND RIVERBEND COMBINED SEWER RELIEF WORKS CONTRACT 5 EAST STAGE 3 (5E-3)

BID OPPORTUNITY No. 354-2018



DRAWING LIST

CITY DRAWING No.	CONSULTANT DRAWING No.	STREET	TITLE
LD-8438	C0536	WINSTON DRIVE	61m S OF PORTAGE AVE TO SOUTH LIMIT
LD-8439	C0537	PORTAGE AVENUE	WINSTON ROAD TO 90m E OF WINSTON ROAD
LD-8440	C0538	PORTAGE AVENUE	90m E OF WINSTON RD TO 9m EAST OF RIVERBEND CR W LEG
LD-8441	C0539	PORTAGE AVENUE	9m E OF RIVERBEND CR W LEG TO 22m E OF GARDEN RD
LD-8442	C0540	PORTAGE AVENUE	22m E OF GARDEN RD TO RIVERBEND CR E LEG
LD-8443	C0541	RIVERBEND CR (WEST LEG)	RIVERBEND CR (S LEG) TO 75m N
LD-8444	C0542	RIVERBEND CR (WEST LEG)	75m N OF RIVERBEND CR (S LEG) TO PORTAGE AVENUE
LD-8445	C0543	GARDEN ROAD	RIVERBEND CR (S LEG) TO 50m N
LD-8446	C0544	GARDEN ROAD	50m N OF RIVERBEND CR (S LEG) TO PORTAGE AVENUE
LD-8447	C0545	RIVERBEND CR (EAST LEG)	RIVERBEND CR (S LEG) TO 70m N
LD-8448	C0546	RIVERBEND CR (EAST LEG)	70m N OF RIVERBEND CR (S LEG) TO PORTAGE AVENUE
LD-8449	C0547	BERRY STREET	PORTAGE AVENUE TO 37m N OF PUBLIC LANE
LD-8450	C0548	BROOKLYN STREET	PORTAGE AVENUE TO PUBLIC LANE N OF PORTAGE AVENUE
LD-8451	C0549	KING EDWARD STREET	PORTAGE AVENUE TO PUBLIC LANE N OF PORTAGE AVENUE
LD-8452	C0550	LANE N OF PORTAGE AVENUE	N OF S LANE W OF BERRY ST TO 14m W OF BROOKLYN ST
LD-8453	C0551	LANE N OF PORTAGE AVENUE	14m W OF BROOKLYN ST TO FIRST N/S LANE E OF KING EDWARD ST
LD-8543	C0552	LDS CROSSING PORTAGE AVENUE	INTERSECTION OF PORTAGE AVE AND RIVERBEND CR E LEG



TETRA TECH