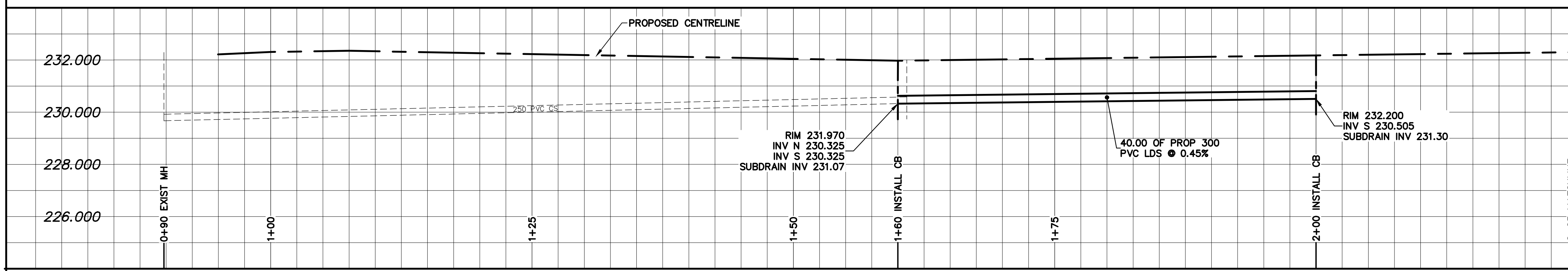
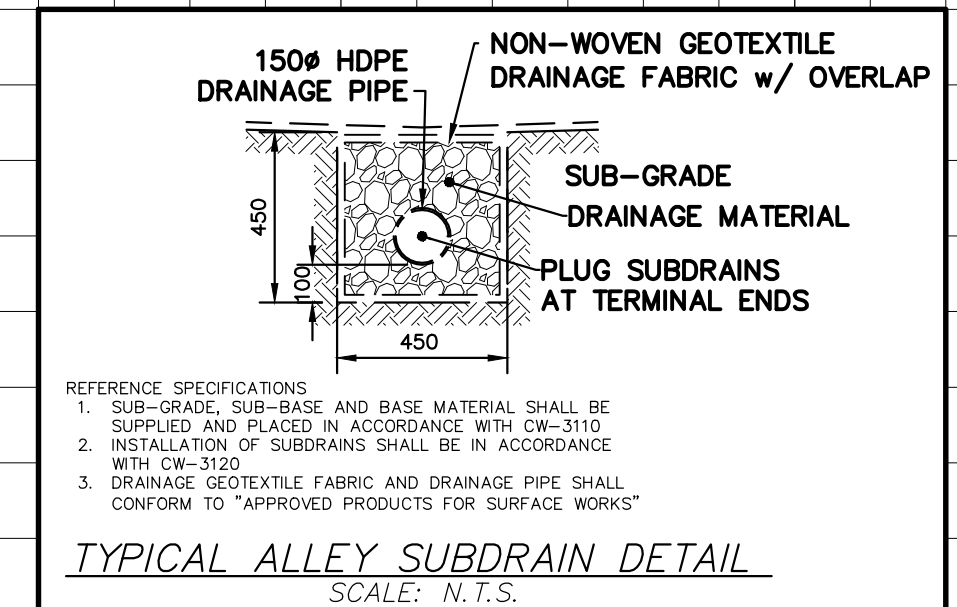


LANE PAVEMENT PROFILE
SCALE: 1:250 HOR
1:10 VER

- NOTES:**
1. ALL WORK AND MATERIALS TO BE IN ACCORDANCE WITH THE LATEST REVISION OF THE CITY OF WINNIPEG STANDARD CONSTRUCTION SPECIFICATION.
 2. CONTRACTOR TO CONFIRM THE LOCATION OF ALL UTILITIES/SERVICES IN THE FIELD PRIOR TO CONSTRUCTION.
 3. CONTRACTOR TO AVOID DAMAGE TO EXISTING TREES WITHIN THE LIMITS OF THE ALLEY RIGHT OF WAY AS OUTLINED IN THE BID OPPORTUNITY.
 4. HYDRO POLES AND ANCHORS REQUIRING TEMPORARY SUPPORT TO BE DONE AT THE EXPENSE OF THE CONTRACTOR AS REQUIRED.
 5. WHERE UNSTABLE SUB-GRADES ARE ENCOUNTERED, ADDITIONAL EXCAVATION/SUB-BASE AND INSTALLATION OF GEOGRID TO BE DETERMINED BY THE CONTRACT ADMINISTRATOR AND CONSTRUCTED IN ACCORDANCE W/ CW-3110.
 6. PROPOSED ELEVATIONS GIVEN ARE FOR EDGE OF PAVEMENT.
 7. ISOLATE EXISTING HYDRO POLES AS PER SD-228C.
 8. RENEW CURB AND SIDEWALK AS DIRECTED BY THE CONTRACT ADMINISTRATOR.
 9. MODIFIED BARRIER CURBS TO BE CONSTRUCTED AT ALL BACK LANE RADII.
 10. ALL EXISTING PRIVATE APPROACHES TO BE RENEWED AS DIRECTED BY THE CONTRACT ADMINISTRATOR.
 11. ADJUSTMENTS TO PROPOSED CROSSFALL, WHERE REQUIRED, ARE TO BE DETERMINED BY THE CONTRACT ADMINISTRATOR TO SUIT EXISTING DRIVEWAYS, APPROACHES, ETC.
 12. ALL BOULEVARD RESTORATION TO BE SOODED UNLESS OTHERWISE NOTED.
 13. INSTALLATION OF LIP CURBS AND THEIR LIMITS THROUGH PRIVATE APPROACHES TO BE DETERMINED BY THE CONTRACT ADMINISTRATOR.
 14. REMOVE, ADJUST, AND SUPPLY PRECAST SIDEWALK BLOCKS AS DIRECTED BY THE CONTRACT ADMINISTRATOR.



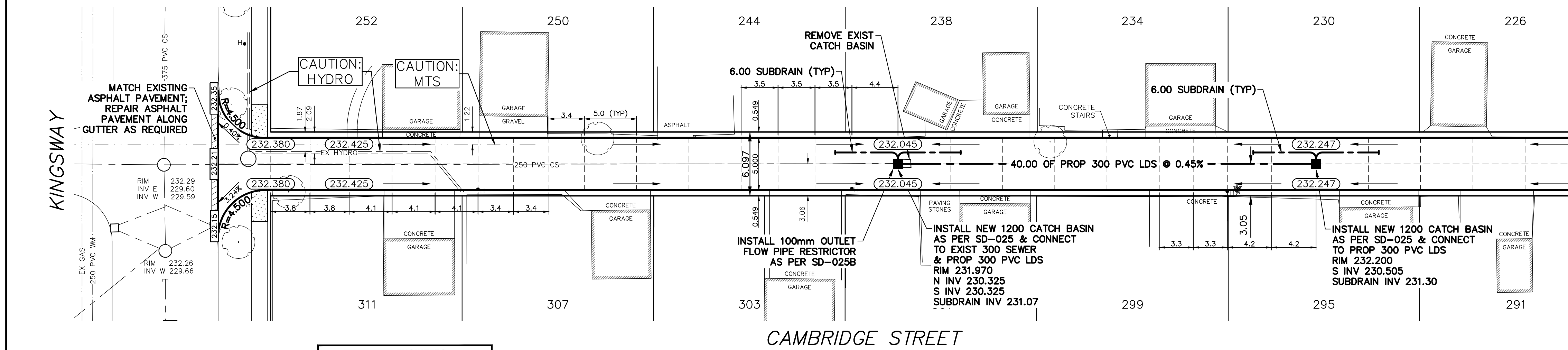
LAND DRAINAGE SEWER PROFILE
SCALE: 1:250 HOR
1:100 VER



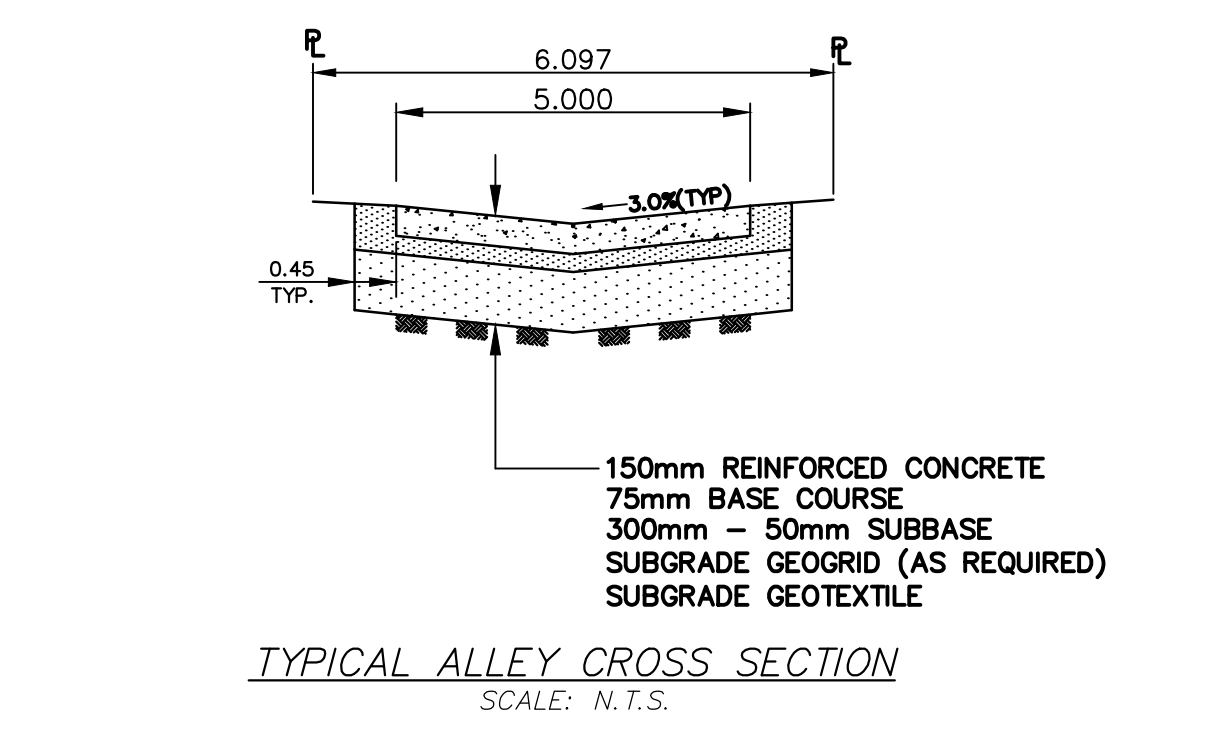
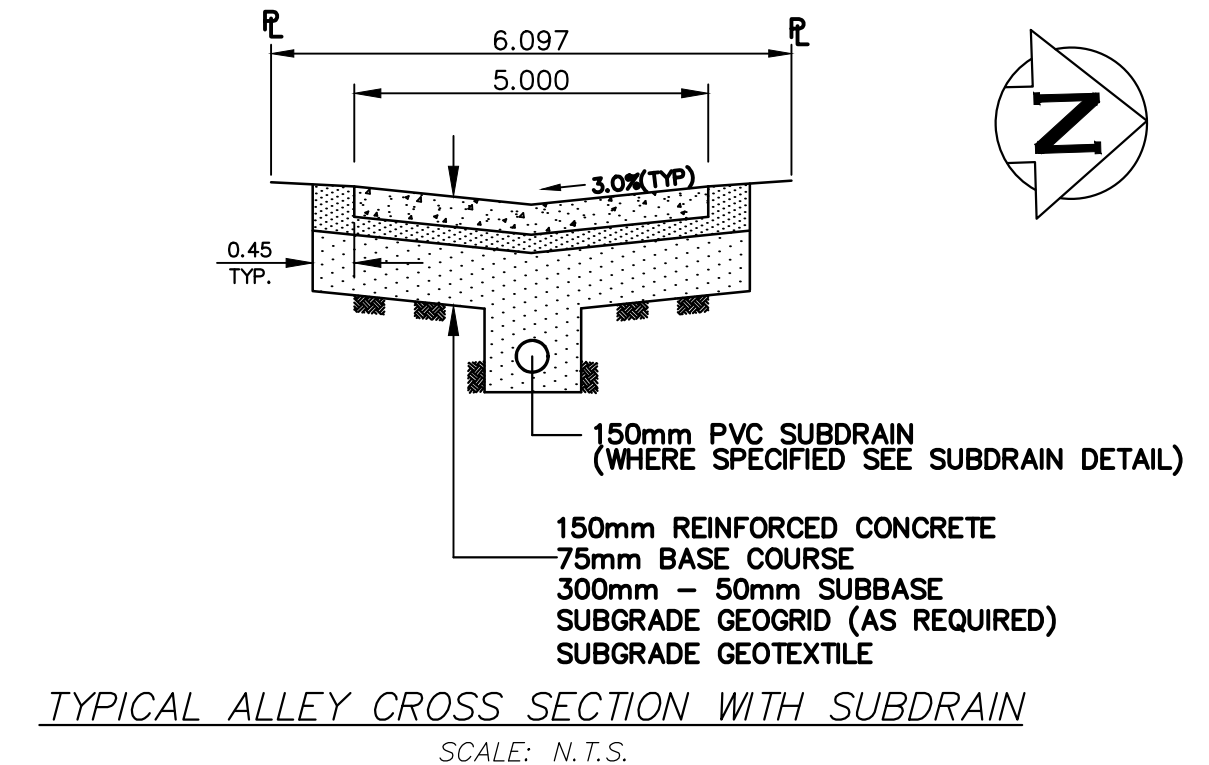
NOTE: CHAINAGES SHOWN ARE ALONG C OF RIGHT-OF-WAY

THERE SHALL BE NO INCREASE IN CUMULATIVE PEAK FLOW ENTERING CS AND/OR SRS SYSTEMS AS A RESULT OF CONSTRUCTION WORKS SHOWN.

PHASE 1
OXFORD STREET



CAMBRIDGE STREET



MATCHLINE 2+25 FOR CONTINUATION SEE DWG 17M-02283-00-10

METRIC
WHOLE NUMBERS INDICATE MILLIMETRES
DECIMALIZED NUMBERS INDICATE METRES

ENGINEERS GEOSCIENTISTS MANITOBA
Certificate of Authorization
WSP Canada Group Limited
No. 6657

| EXISTING | LEGEND - PLAN | PROPOSED | EXISTING | LEGEND - PLAN | PROPOSED | EXISTING | LEGEND - PROFILE | PROPOSED |
|----------|---------------------|----------|----------|----------------------|----------|----------|---------------------|----------|
| --- | WATERMAIN | --- | --- | GAS | --- | --- | WATERMAIN | --- |
| --- | HYDRANT | --- | --- | M.T.S. | --- | --- | VALVE | --- |
| --- | VALVE | --- | --- | TRAFFIC SIGNALS | --- | --- | LAND DRAINAGE SEWER | --- |
| --- | CURB STOP | --- | --- | CONCRETE/ASPHALT | --- | --- | WASTE WATER SEWER | --- |
| --- | LAND DRAINAGE SEWER | --- | --- | SIDEWALK | --- | --- | CENTERLINE | --- |
| --- | WASTE WATER SEWER | --- | --- | CURB RAMP | --- | --- | SOUTH & EAST GUTTER | --- |
| --- | CB LEAD | --- | --- | ELEVATIONS (232.000) | --- | --- | NORTH & WEST GUTTER | --- |
| --- | MANHOLE | --- | --- | PROPERTY LINE | --- | --- | S & E GARAGE PAD | --- |
| --- | CATCH BASIN | --- | --- | SURVEY BAR | --- | --- | N & W GARAGE PAD | --- |
| --- | CURB INLET | --- | --- | HYDRO POLE | --- | --- | JOINTS | --- |
| --- | HYDRO | --- | --- | HYDRO POLE w/ LIGHT | --- | --- | | |

LOCATION APPROVED UNDERGROUND STRUCTURES

| SUPV. | U/G | STRUCTURES | DATE |
|-------|-----|------------|------|
| | | | |

NOTE:
LOCATION OF UNDERGROUND STRUCTURES AS SHOWN ARE BASED ON THE BEST INFORMATION AVAILABLE BUT NO GUARANTEE IS GIVEN THAT ALL EXISTING UTILITIES ARE SHOWN OR THAT THE GIVEN LOCATIONS ARE EXACT. CONFIRMATION OF EXISTENCE AND EXACT LOCATION OF ALL SERVICES MUST BE OBTAINED FROM THE INDIVIDUAL UTILITIES BEFORE PROCEEDING WITH CONSTRUCTION.

| B.M. ELEV. | DESIGNED BY | CHECKED BY | DATE |
|------------|-------------|------------|------|
| | K.G. | R.H. | |
| | X.X. | S.M. | |

HOR. SCALE: 1:250
VERT. SCALE: 1:25

wsp

111-93 Lombard Avenue
Winnipeg, Manitoba
R3B 3B1 Canada
Phone: 204-943-3178
Fax: 204-943-4948
wsp.com

DESIGNED BY: K.G.
CHECKED BY: R.H.
DRAWN BY: X.X.
APPROVED BY: S.M.

HOR. SCALE: 1:250
VERT. SCALE: 1:25

CONSULTANT DRAWING NO. 17M-02283-00-09

NOT FOR CONSTRUCTION

THE CITY OF WINNIPEG
PUBLIC WORKS DEPARTMENT
FINANCE NO.

2018 ALLEY RENEWALS
OXFORD STREET / CAMBRIDGE STREET ALLEY
FROM KINGSWAY TO STA 2+25

CITY DRAWING NO. SHEET 1 OF 3
BID OPPORTUNITY 27-2018

CONCRETE PAVEMENT