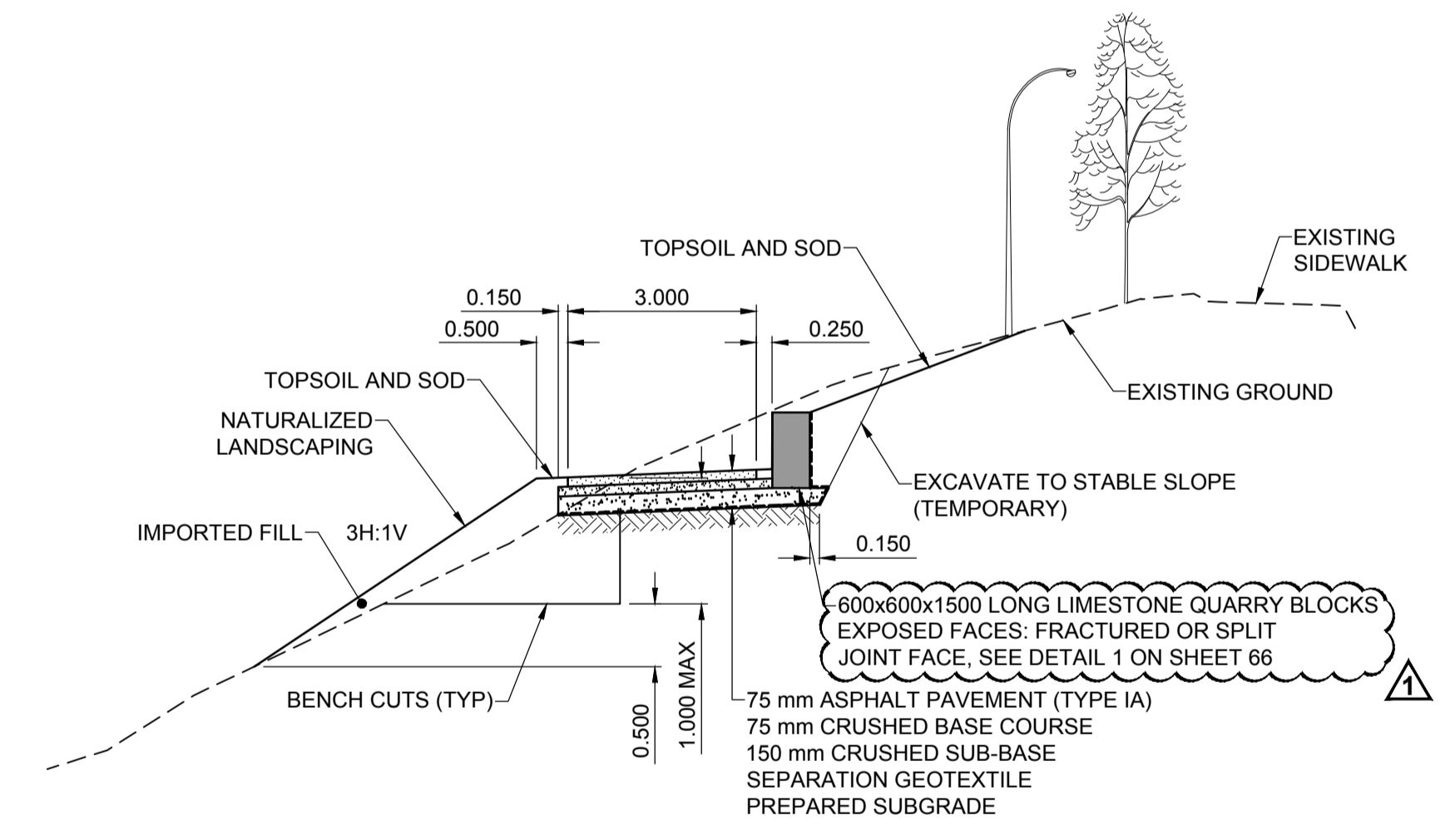
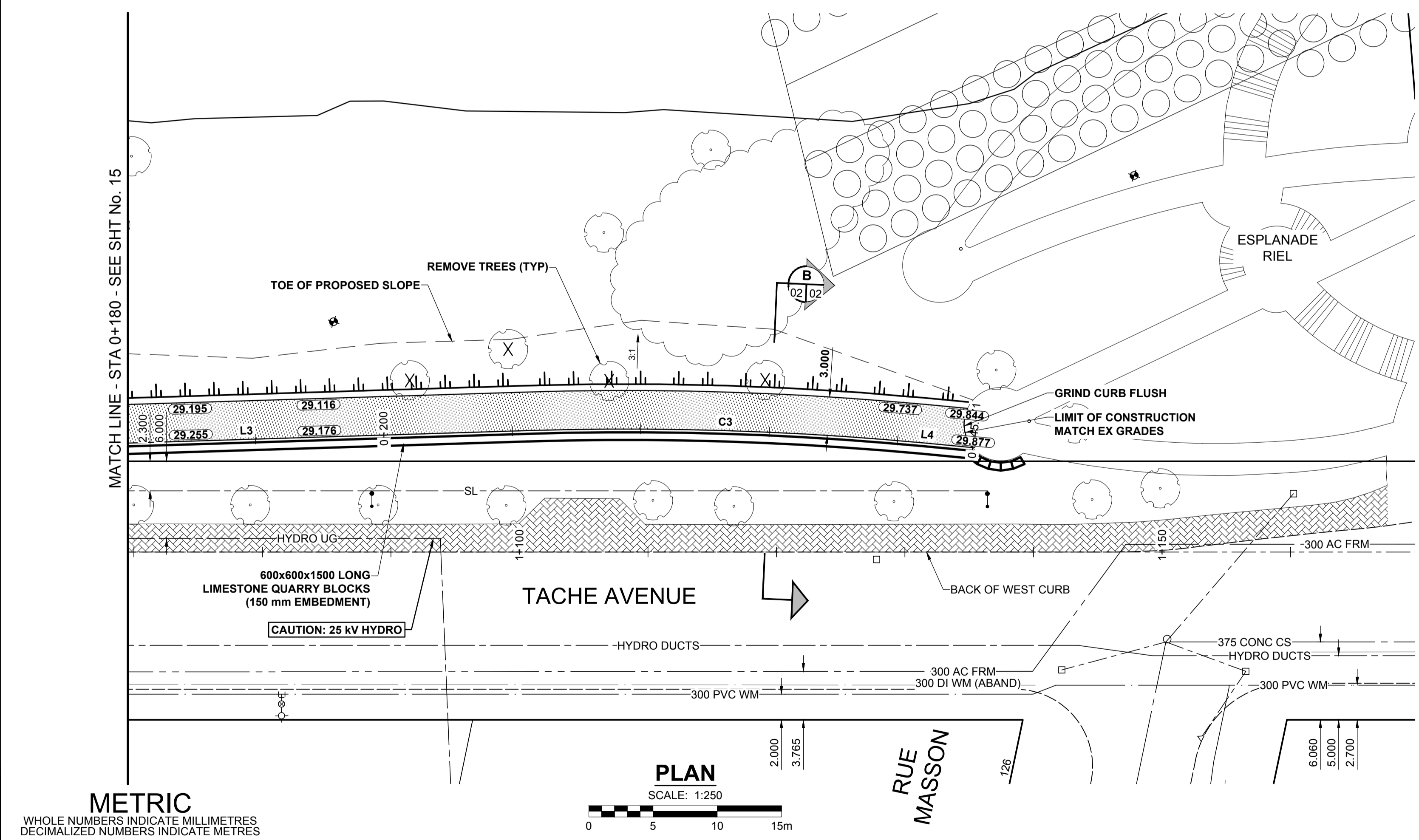
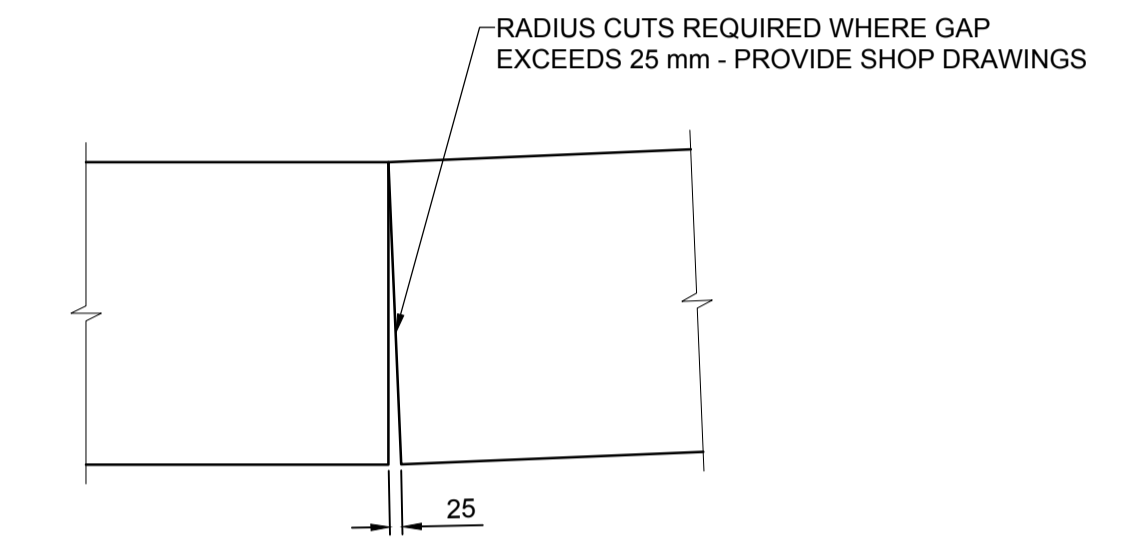


- NOTES**
- CONTRACTOR TO CONFIRM THE LOCATION OF ALL UTILITIES/SERVICES IN THE FIELD PRIOR TO CONSTRUCTION.
  - MODIFIED BARRIER CURB TO BE CONSTRUCTED AT ALL INTERSECTION RADII, BACK LANE RADII AND BULLNOSES.
  - ADD 200.000 m TO ABBREVIATED ELEVATIONS TO OBTAIN GEODETIC ELEVATIONS.



UPPER BANK PATHWAY ALIGNMENT										
NUMBER	LENGTH	RADIUS	DELTA	TANGENT	START STATION	NORTHING	EASTING	END STATION	NORTHING	EASTING
L3	53.014				0+158.146	10040.324	9966.312	0+211.160	10090.111	9948.097
C3	30.813	247.000	7°08'51"	15.427	0+211.160	10090.111	9948.097	0+241.973	10119.633	9939.340
L4	3.899				0+241.973	10119.633	9939.340	0+245.871	10123.432	9938.466

**METRIC**  
 WHOLE NUMBERS INDICATE MILLIMETRES  
 DECIMALIZED NUMBERS INDICATE METRES

EXISTING	LEGEND - PLAN	NEW	EXISTING	LEGEND - PLAN	NEW	EXISTING	LEGEND - PLAN	NEW
○	MANHOLE	●	○	MANHOLE	●	CONCRETE PAVEMENT	▨	CONCRETE PAVEMENT
□	CATCH BASIN/CATCH PIT	■	□	CATCH BASIN/CATCH PIT	■	CONC SIDEWALK/MEDIAN	▨	CONC SIDEWALK/MEDIAN
△	CURB INLET WITH BOX	▲	△	CURB INLET WITH BOX	▲	ASPHALT PAVEMENT	▨	ASPHALT PAVEMENT
○	TREE	○	○	TREE	○	PAVING STONE	▨	PAVING STONE
⊕	TEST HOLE	⊕	⊕	TEST HOLE	⊕	GRAVEL	▨	GRAVEL
—	PROPERTY LINE	—	—	PROPERTY LINE	—	RAMP CURB	▨	RAMP CURB
—	SURVEY BAR	—	—	SURVEY BAR	—	PLANING/REMOVAL	▨	PLANING/REMOVAL
—	FENCE	—	—	FENCE	—			
—	BOC/EDGE OF PAVEMENT	—	—	BOC/EDGE OF PAVEMENT	—			
—	ELEVATION	—	—	ELEVATION	—			
—	TRAFFIC SIGN	—	—	TRAFFIC SIGN	—			

**LOCATION APPROVED**  
 UNDERGROUND STRUCTURES  
 SUPR. U/G STRUCTURES COMMITTEE DATE  
**NOTE:**  
 LOCATION OF UNDERGROUND STRUCTURES AS SHOWN ARE BASED ON THE BEST INFORMATION AVAILABLE BUT NO GUARANTEE IS GIVEN THAT ALL EXISTING UTILITIES ARE SHOWN OR THAT THE GIVEN LOCATIONS ARE EXACT. CONFIRMATION OF EXISTENCE AND EXACT LOCATION OF ALL SERVICES MUST BE OBTAINED FROM THE INDIVIDUAL UTILITIES BEFORE PROCEEDING WITH CONSTRUCTION.

NO.	REVISIONS	DATE	BY
1	ISSUED FOR ADDENDUM 1	17/10/27	JGK
0	ISSUED FOR TENDER	17/10/13	JGK

**MORRISON HERSHFIELD**

DESIGNED BY: JGK  
 CHECKED BY: DAN  
 DRAWN BY: KMB  
 APPROVED BY: BWB  
 RELEASED FOR CONSTRUCTION  
 DATE: 17/10/13

PROFESSIONAL'S SEAL  
**J.G. KENNEDY**  
 Member  
 22326  
 REGISTERED PROFESSIONAL ENGINEER  
 CONSULTANT FILE NAME  
 5170563-Tache-PP-02.dwg

**THE CITY OF WINNIPEG**  
 PUBLIC WORKS DEPARTMENT  
 ENGINEERING DIVISION

**TACHE PROMENADE**  
 TACHE AVENUE  
 UPPER BANK PATHWAY  
 PLAN PROFILE & SECTIONS  
 STA 0+180 TO STA 0+280

CITY DRAWING NUMBER: B250-17-16  
 SHEET 16 OF 70  
 DRAWING No. REV 02 1

**ENGINEERS GEOSCIENTISTS MANITOBA**  
 Certificate of Authorization  
 MORRISON HERSHFIELD  
 No. 1736  
 BID OPPORTUNITY No. 754-2017