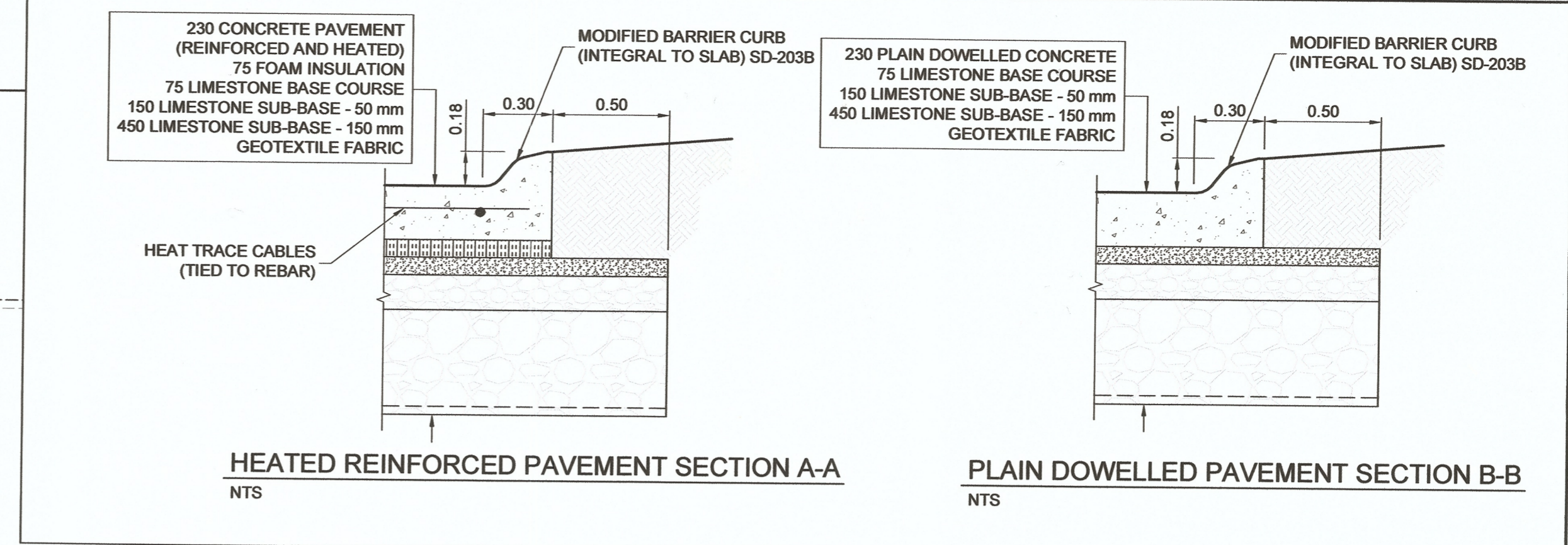
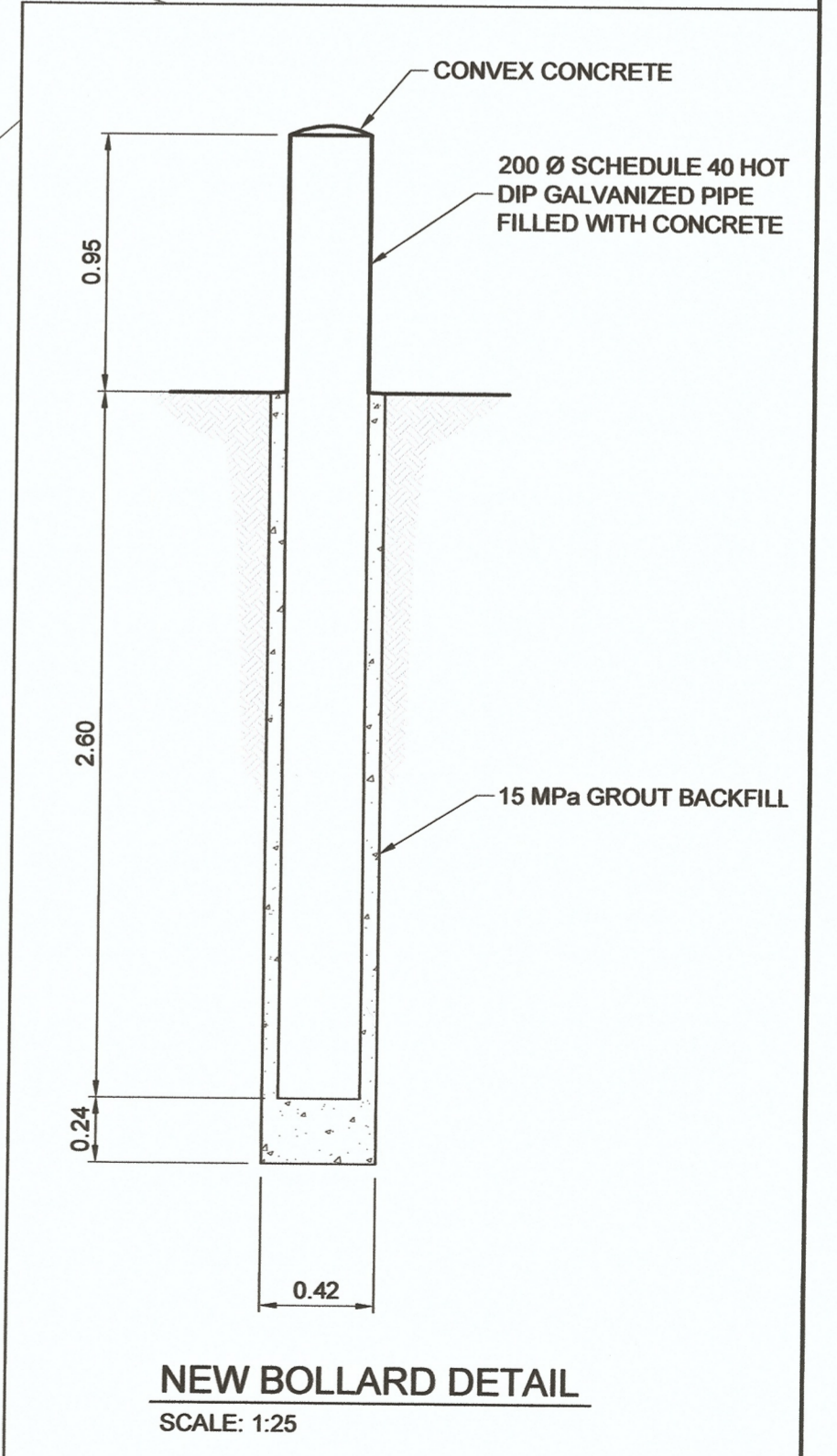
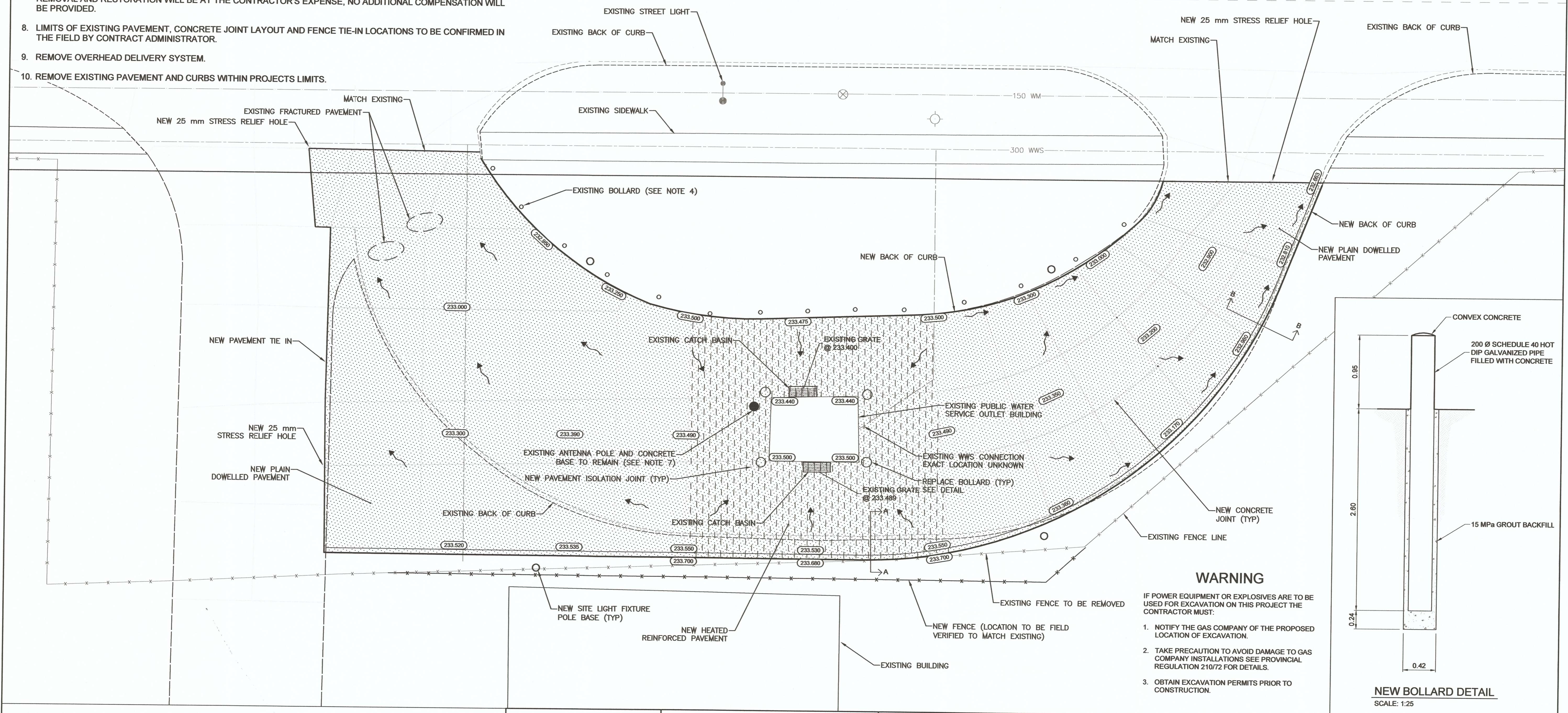


CONSTRUCTION NOTES:

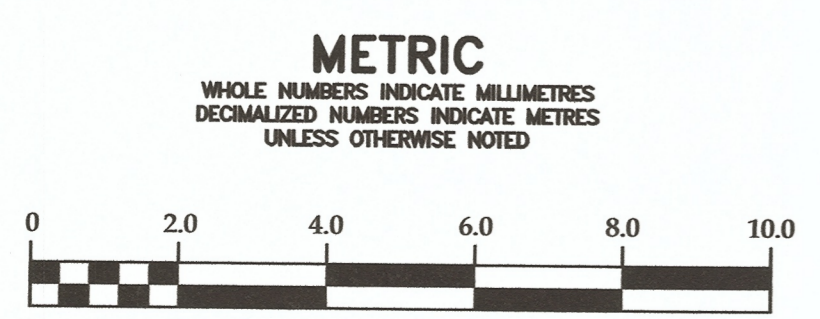
- *1. CONFIRM LOCATION OF ALL EXISTING UTILITIES PRIOR TO CONSTRUCTION. ANY UTILITIES WITHIN THE CONSTRUCTION AREA ARE TO BE VERIFIED VERTICALLY AND HORIZONTALLY USING SOFT-DIG METHODS PRIOR TO CONSTRUCTION.
2. ALL MATERIALS SHALL CONFORM TO CITY OF WINNIPEG STANDARD CONSTRUCTION SPECIFICATIONS.
3. BACKFILL UNDER OR WITHIN 1.0 m OF PAVEMENT (INCLUDING GRAVEL) IS TO BE CLASS 3 BACKFILL.
4. BOLLARDS ALONG THE NORTH EDGE OF THE DRIVEWAY ARE TO REMAIN. IF PAVING OPERATIONS REQUIRE THEM TO BE REMOVED, THE CONTRACTOR IS TO REINSTALL THEM ONCE CONSTRUCTION IS COMPLETE IN SAME OR BETTER CONDITION. THIS SHALL BE INCIDENTAL TO THE PAVING OPERATIONS. NO ADDITIONAL COMPENSATION WILL BE PROVIDED.
5. CARE IS TO BE TAKEN DURING CONSTRUCTION TO PROTECT FOAM INSULATION ON THE NEW HEAT REINFORCED PAVEMENT FROM BEING TORN, CRUSHED, COMPRESSED OR OTHERWISE DAMAGED. DAMAGED INSULATION SHALL BE REMOVED AND REINSTALLED, AS DIRECTED BY THE CONTRACT ADMINISTRATOR.
6. NON-PAVED AREAS DISTURBED BY CONSTRUCTION ACTIVITIES ARE TO BE RESTORED TO EXISTING OR BETTER CONDITION.
7. EXISTING ANTENNA POLE AND BASE ON WEST SIDE OF PUBLIC WATER SERVICE OUTLET STATION BUILDING TO REMAIN. IF CONTRACTOR ELECTS TO TEMPORARILY REMOVE DURING PAVING OPERATIONS, THE CONTRACTOR MUST RESTORE TO EXISTING OR BETTER CONDITION UPON COMPLETION OF PAVING. COST OF TEMPORARY REMOVAL AND RESTORATION WILL BE AT THE CONTRACTOR'S EXPENSE, NO ADDITIONAL COMPENSATION WILL BE PROVIDED.
8. LIMITS OF EXISTING PAVEMENT, CONCRETE JOINT LAYOUT AND FENCE TIE-IN LOCATIONS TO BE CONFIRMED IN THE FIELD BY CONTRACT ADMINISTRATOR.
9. REMOVE OVERHEAD DELIVERY SYSTEM.
10. REMOVE EXISTING PAVEMENT AND CURBS WITHIN PROJECTS LIMITS.



CHEVRIER BLVD



WARNING
IF POWER EQUIPMENT OR EXPLOSIVES ARE TO BE USED FOR EXCAVATION ON THIS PROJECT THE CONTRACTOR MUST:
1. NOTIFY THE GAS COMPANY OF THE PROPOSED LOCATION OF EXCAVATION.
2. TAKE PRECAUTION TO AVOID DAMAGE TO GAS COMPANY INSTALLATIONS SEE PROVINCIAL REGULATION 210/72 FOR DETAILS.
3. OBTAIN EXCAVATION PERMITS PRIOR TO CONSTRUCTION.



APEGM
Certificate of Authorization
Dillon Consulting Limited (MB)
No. 1789 Date: 2017/11/23

LOCATION APPROVED UNDERGROUND STRUCTURES
SUPV. U/G STRUCTURES COMMITTEE DATE
NOTE: LOCATION OF UNDERGROUND STRUCTURES AS SHOWN ARE BASED ON THE BEST INFORMATION AVAILABLE BUT NO GUARANTEE IS GIVEN THAT ALL EXISTING UTILITIES ARE SHOWN OR THAT THE GIVEN LOCATIONS ARE EXACT. CONFIRMATION OF EXISTENCE AND EXACT LOCATION OF ALL SERVICES MUST BE OBTAINED FROM THE INDIVIDUAL UTILITIES BEFORE PROCEEDING WITH CONSTRUCTION.

B.M. ELEV.	
CONSTRUCTION COMPLETION DATE: YYYY MM DD	
NO.	REVISIONS
	DATE
	BY
0	ISSUED FOR BID OP. 634-2017
	DATE
	BY

DILLON CONSULTING
DESIGNED BY: W.P.N.
CHECKED BY: B.L.M.
DRAWN BY: T.J.H.
APPROVED BY: W.P.N.
SCALE: HORIZONTAL 1:100
VERTICAL
RELEASED FOR CONSTRUCTION
DATE: 2017 07 28
PLOT DATE: 2017 11 24

ENGINEER'S SEAL
PROVINCE OF MANITOBA
W.P. NAIRN
Member
24277
REGISTERED PROFESSIONAL ENGINEER
CONSULTANT DRAWING NUMBER
C-01

THE CITY OF WINNIPEG
WATER AND WASTE DEPARTMENT
ENGINEERING DIVISION
2017 REHABILITATION OF PUBLIC WATER SERVICE OUTLETS: PAVEMENT WORKS, BUILDING SUPPLY AND REPAIRS, DEMOLITION AND ELECTRICAL
CIVIL PLAN
CHEVRIER BLVD.
SHEET 3 OF 33
CITY DRAWING NUMBER
D-14909

FILENAME: C:\PROJ\2017\WORKING\DIRECTOR\ACTIVE\WWSO\046654\175009-03-SHT-DES-C01.DWG
 PLOTTED BY: KOWALSKI, STANLEY
 PLOT DATE: 2017-11-24 11:26:57 AM PLOT SCALE: 1:1000 PLOT STYLE: FULL-COLOR.ctb