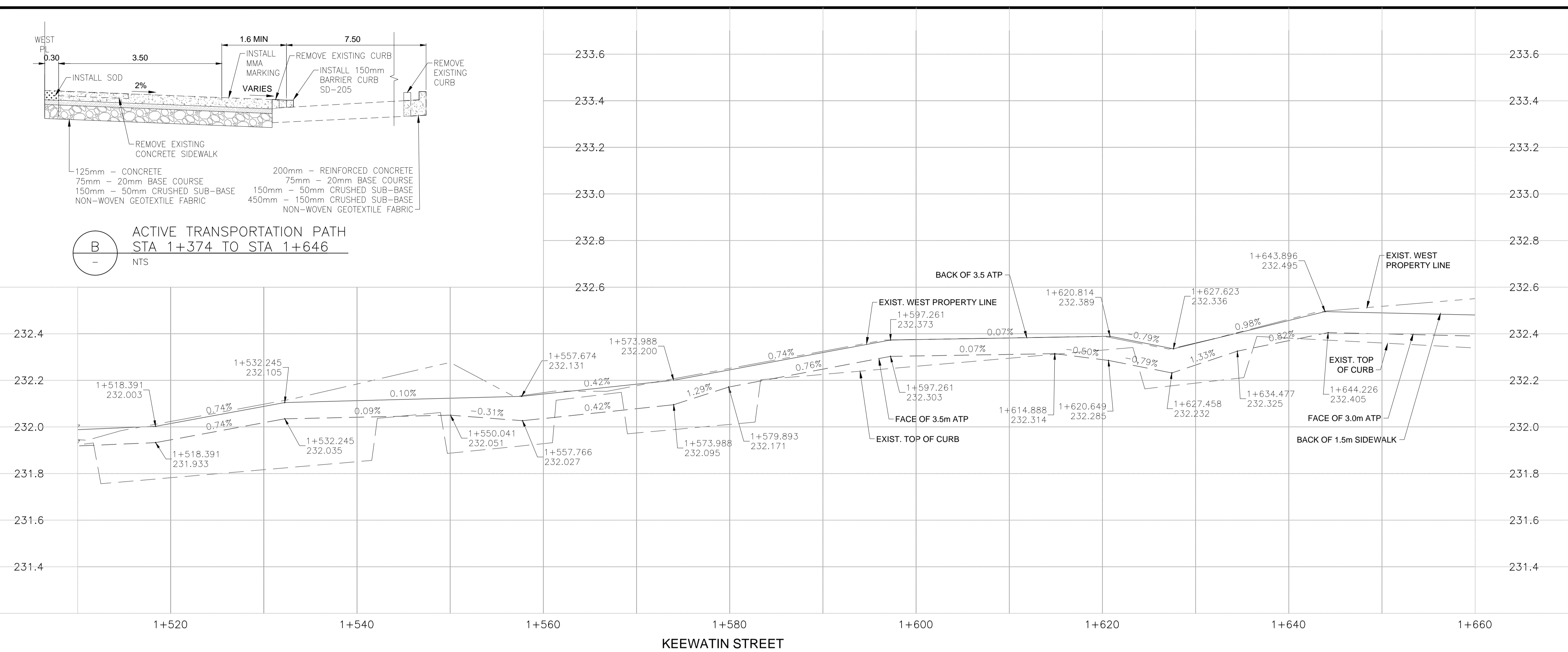
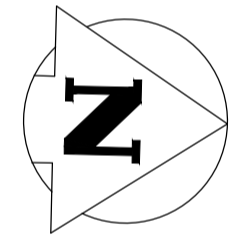
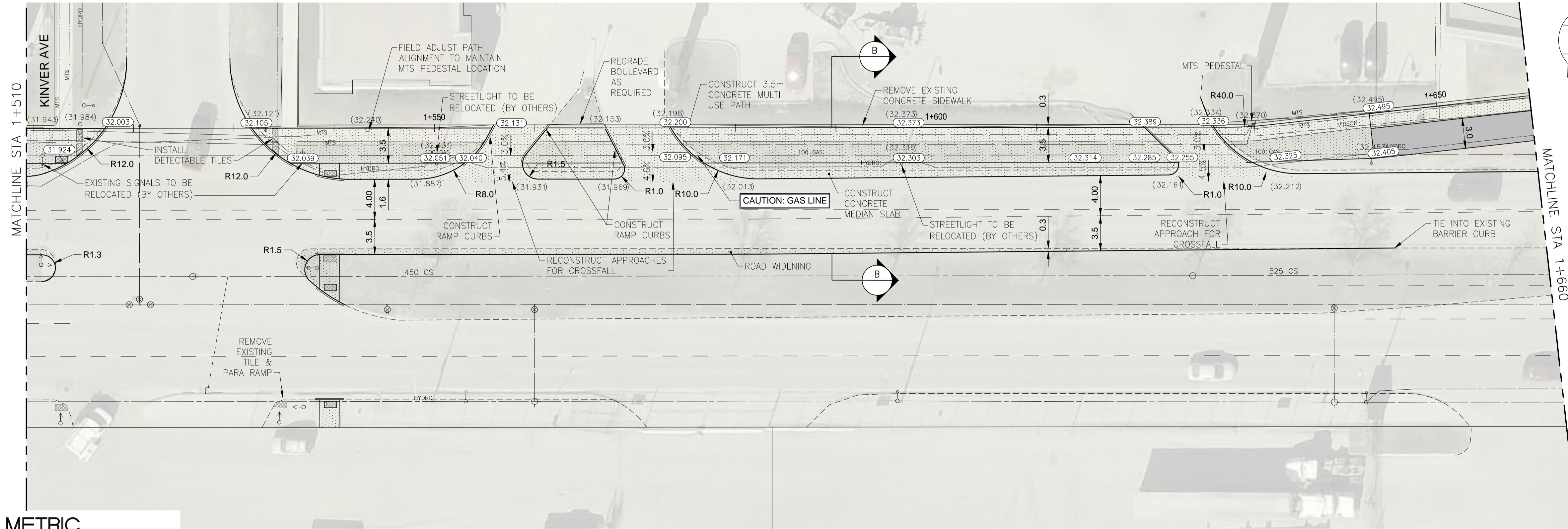


B
ACTIVE TRANSPORTATION PATH
STA 1+374 TO STA 1+646
NTS



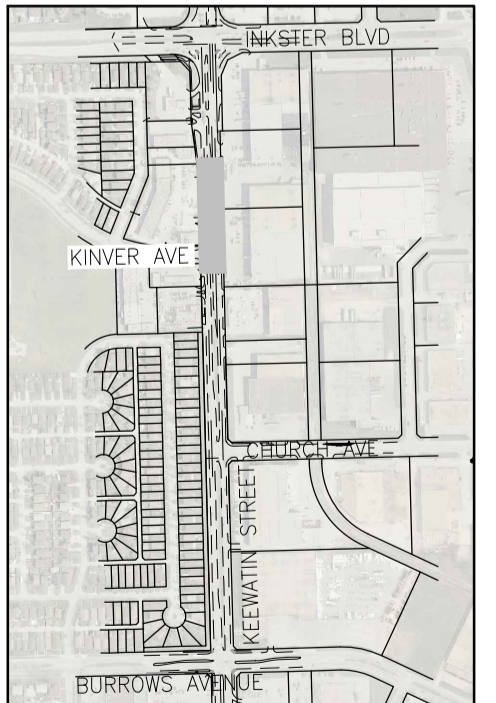
KEEWATIN STREET



GENERAL NOTES:

1. MAINTAIN TRAFFIC AS OUTLINED IN THE TRAFFIC MANAGEMENT SPECIFICATION.
2. LIGHTING FOR PATH FACILITY TO BE INSTALLED BY MANITOBA HYDRO.
3. BOULEVARD RESTORATION AS DIRECTED BY CONTRACT ADMINISTRATOR.
4. RECONSTRUCT PRIVATE APPROACHES UP TO 1m WITHIN PROPERTY TO ACHIEVE 2% ACROSS PATH.
5. CONSTRUCT BARRIER CURB UNLESS OTHERWISE NOTED.

KEY PLAN



METRIC

WHOLE NUMBERS INDICATE MILLIMETRES
DECIMALIZED NUMBERS INDICATE METRES

WARNING

- IF POWER EQUIPMENT OR EXPLOSIVES ARE TO BE USED FOR EXCAVATION ON THIS PROJECT THE CONTRACTOR MUST:
1. NOTIFY THE GAS COMPANY OF THE PROPOSED LOCATION OF EXCAVATION.
 2. TAKE PRECAUTION TO AVOID DAMAGE TO GAS COMPANY INSTALLATIONS SEE PROVINCIAL REGULATION 210/72 FOR DETAILS.
 3. OBTAIN EXCAVATION PERMITS PRIOR TO CONSTRUCTION.

EXISTING	LEGEND-PLAN	PROPOSED	EXISTING	LEGEND-PLAN	PROPOSED
150 WWS	WATERMAIN	150 WWS	HYDRO	HYDRO	HYDRO
300 LDS	HYDRANT VALVE	300 LDS	M.T.S.	M.T.S.	M.T.S.
250 WWS	LAND DRAINAGE SEWER	250 WWS	CONCRETE	CONCRETE	CONCRETE
250 WWS	WASTE WATER SEWER	250 WWS	ASPHALT	ASPHALT	ASPHALT
MANHOLE	MANHOLE	MANHOLE	CONCRETE SIDEWALK	CONCRETE SIDEWALK	CONCRETE SIDEWALK
CATCH BASIN	CATCH BASIN	CATCH BASIN	BOREHOLE	BOREHOLE	BOREHOLE
CURB INLET/CATCH PIT	CURB INLET/CATCH PIT	CURB INLET/CATCH PIT	EASEMENT LINE	EASEMENT LINE	EASEMENT LINE
CURB RENEWAL	CURB RENEWAL	CURB RENEWAL	PROPERTY LINE	PROPERTY LINE	PROPERTY LINE
TRAFFIC ARROW	TRAFFIC ARROW	TRAFFIC ARROW	SURVEY BAR	SURVEY BAR	SURVEY BAR
GAS	GAS	GAS	ELEVATION	ELEVATION	ELEVATION
EXISTING	LEGEND-PLAN	PROPOSED	SIDEWALK DETECTABLE	SIDEWALK DETECTABLE	SIDEWALK DETECTABLE

LOCATION APPROVED UNDERGROUND STRUCTURES

SUPV. U/G STRUCTURES COMMITTEE DATE

NOTE:
LOCATION OF UNDERGROUND STRUCTURES AS SHOWN ARE BASED ON THE BEST INFORMATION AVAILABLE BUT NO GUARANTEE IS GIVEN THAT ALL EXISTING UTILITIES ARE SHOWN OR THAT THE GIVEN LOCATIONS ARE EXACT. CONFIRMATION OF EXISTENCE AND EXACT LOCATION OF ALL SERVICES MUST BE OBTAINED FROM THE INDIVIDUAL UTILITIES BEFORE PROCEEDING WITH CONSTRUCTION.

B.M. ELEV.	NO.	REVISIONS	DATE	BY
	0	ISSUED FOR TENDER	17.06.23	S.B.C.



DESIGNED BY: D.L.	CHECKED BY: R.K.H.
DRAWN BY: G.P.	APPROVED BY: S.B.C.
HOR. SCALE: 1:250	RELEASED FOR CONSTRUCTION: DATE
VERTICAL:	DATE

ENGINEER'S SEAL
PRELIMINARY DRAWING
NOT TO BE USED FOR CONSTRUCTION
CONSULTANT DRAWING NO. C205



2017 WALK/BIKE INFRASTRUCTURE PROGRAM
KEEWATIN STREET
BURROWS ST. TO INKSTER BLVD. AT FACILITY
STA. 1+510 TO STA. 1+660

SHEET 6 OF 17
CAD FILE DRAWING NUMBER 07230c-201-903.dwg
CITY DRAWING NUMBER P3483-06