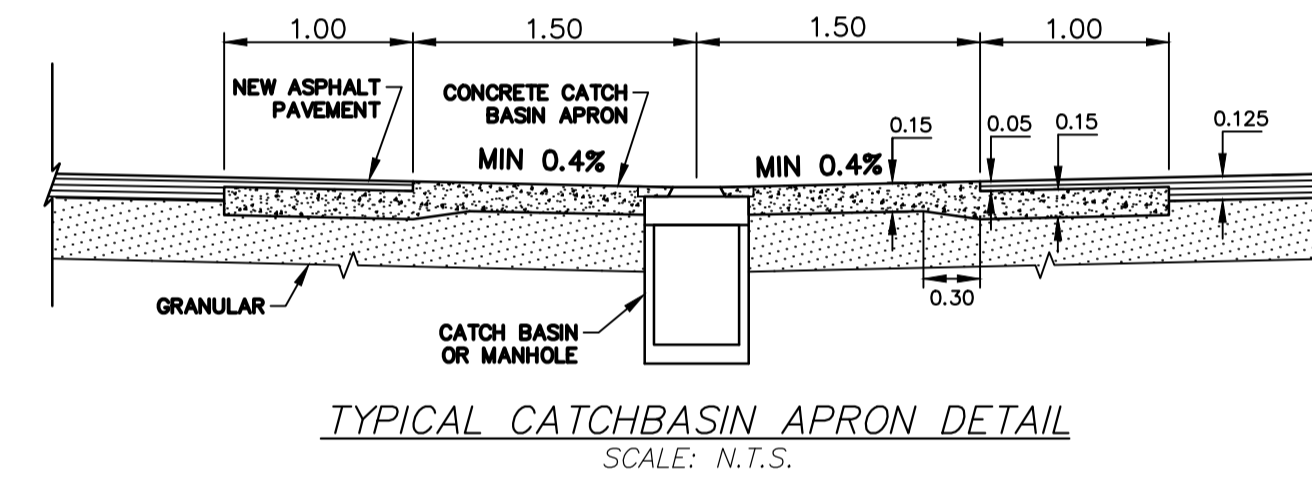


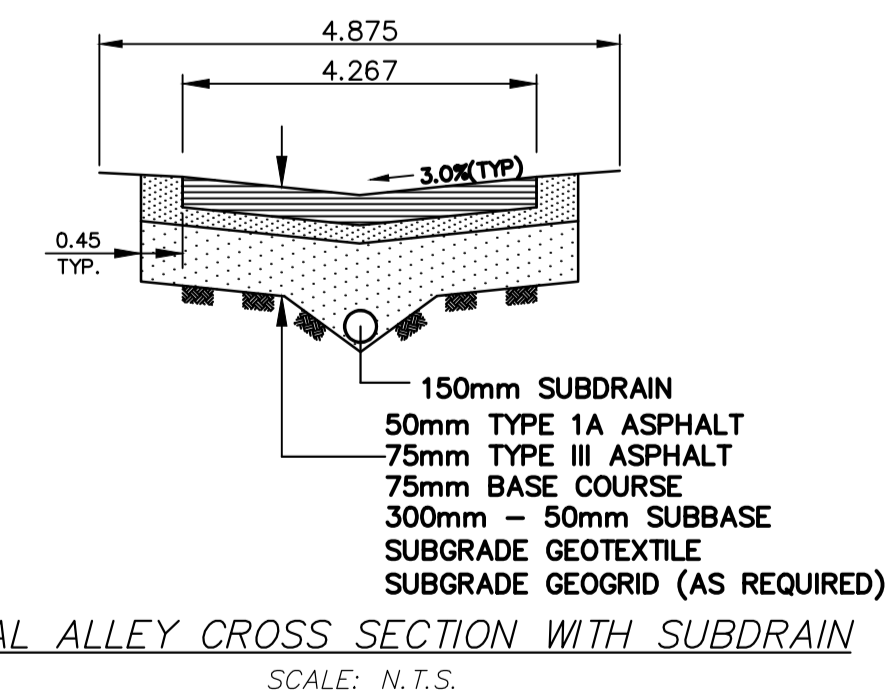
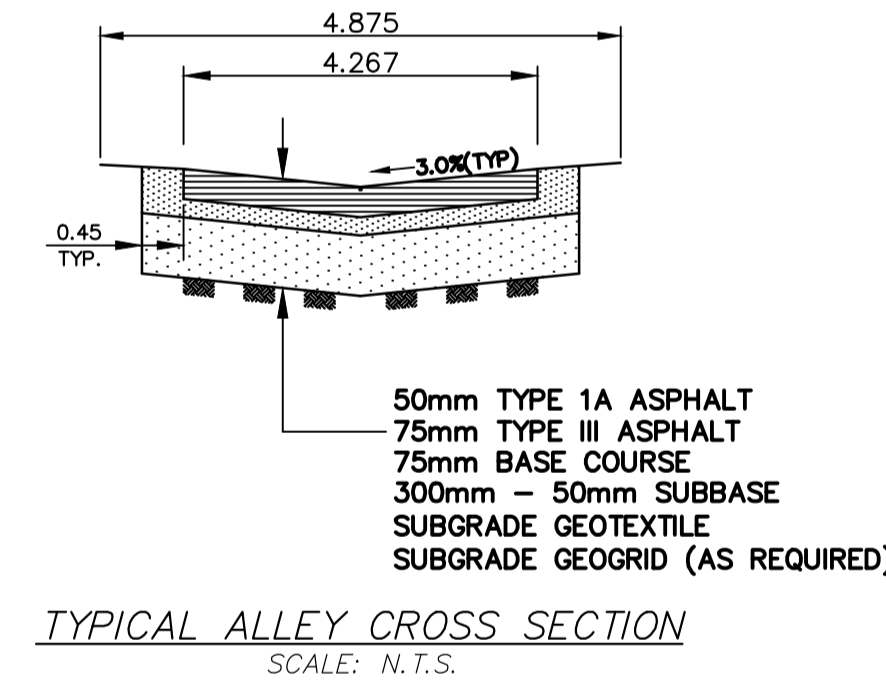
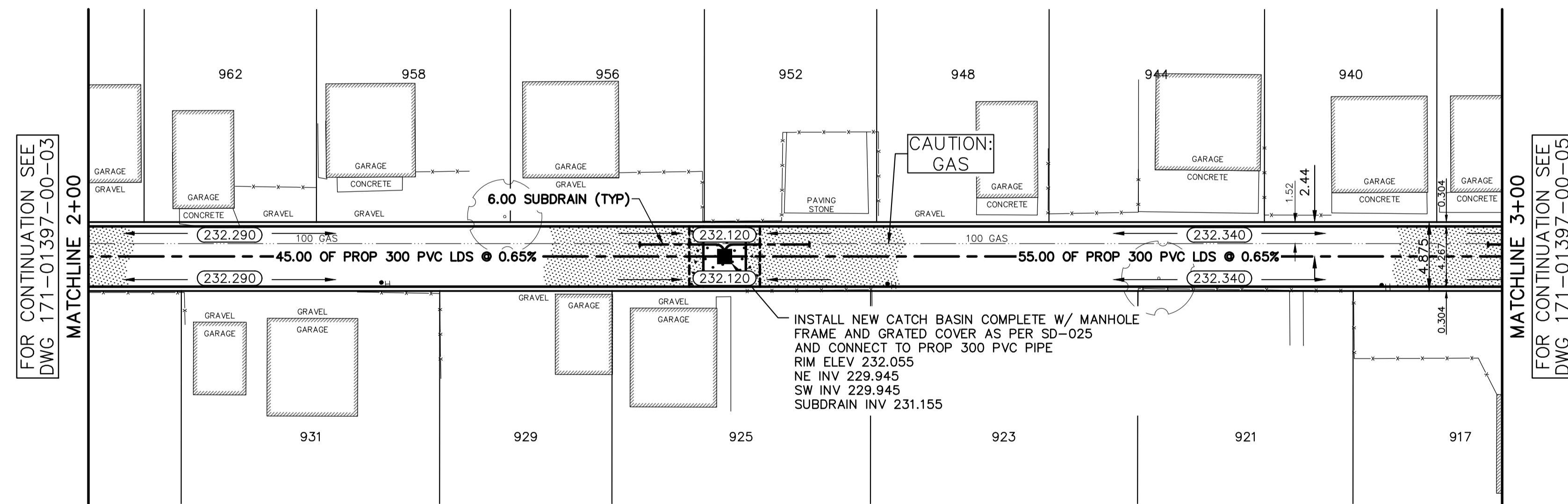
NOTES:

- ISOLATE EXISTING HYDRO POLES AS DIRECTED BY CONTRACT ADMINISTRATOR
- RENEW EXISTING APPROACHES AND SIDEWALK AS DIRECTED BY CONTRACT ADMINISTRATOR
- ADDITIONAL EXCAVATION AND INSTALLATION OF SUBGRADE GEOGRID TO BE DETERMINED BY CONTRACT ADMINISTRATOR
- ADJUSTMENTS TO PROPOSED CROSSFALL, WHERE REQUIRED, ARE TO BE DETERMINED BY CONTRACT ADMINISTRATOR TO SUIT EXISTING DRIVEWAYS, APPROACHES, ETC.
- ALL LAND DRAINAGE SEWER EXCAVATIONS TO BE JETTED, FLOODED AND TAMPED AS PER CW2030-R7
- LIGHT STANDARDS, HYDROPOLES, AND ANCHORS MAY REQUIRE SUPPORT AND/OR REMOVAL AND REPLACEMENT AT CONTRACTORS EXPENSE

NOTE: CHAINAGES SHOWN ARE ALONG CL OF PUBLIC RIGHT-OF-WAY




CALROSSIE BOULEVARD



BYNG PLACE

METRIC
WHOLE NUMBERS INDICATE MILLIMETRES
DECIMALIZED NUMBERS INDICATE METRES



WATERMAIN	---	GAS	---	150 MM	---	WATERMAIN	---	150 MM	---
HYDRANT	◆	M.T.S.	---	M.T.S.	---	VALVE	---	VALVE	---
VALVE	●	TRAFFIC SIGNALS	---	300 LDS	---	LAND DRAINAGE SEWER	---	300 LDS	---
CURB STOP	●	CONCRETE	---	250 WWS	---	WASTE WATER SEWER	---	250 WWS	---
LAND DRAINAGE SEWER	---	ASPHALT	---	---	---	CENTERLINE	---	---	---
WASTE WATER SEWER	---	SIDEWALK	---	---	---	SOUTH & EAST GUTTER	---	---	---
CB LEAD	---	CURB RAMP	---	---	---	NORTH & WEST GUTTER	---	---	---
MANHOLE	○	ELEVATIONS	(32.00)	---	---	S/E PRIVATE PAVE.	---	---	---
CATCH BASIN	□	PROPERTY LINE	---	---	---	N/W PRIVATE PAVE.	---	---	---
CURB INLET	▽	SURVEY BAR	---	---	---	---	---	---	---
HYDRO	---	---	---	---	---	---	---	---	---
EXISTING	LEGEND - PLAN	PROPOSED	EXISTING	LEGEND - PLAN	PROPOSED	EXISTING	LEGEND - PROFILE	PROPOSED	EXISTING

LOCATION APPROVED UNDERGROUND STRUCTURES

SUPV.	U/G	STRUCTURES	DATE
---	---	---	---

NOTE:
LOCATION OF UNDERGROUND STRUCTURES AS SHOWN ARE BASED ON THE BEST INFORMATION AVAILABLE BUT NO GUARANTEE IS GIVEN THAT ALL EXISTING UTILITIES ARE SHOWN OR THAT THE GIVEN LOCATIONS ARE EXACT. CONFIRMATION OF EXISTENCE AND EXACT LOCATION OF ALL SERVICES MUST BE OBTAINED FROM THE INDIVIDUAL UTILITIES BEFORE PROCEEDING WITH CONSTRUCTION.

B.M. ELEV.	---
DESIGNED BY	KG
CHECKED BY	RH/SM
DRAWN BY	KG
APPROVED BY	IMcK
HOR. SCALE:	1:250
VERT. SCALE:	1:25
RELEASED FOR CONSTRUCTION	---
CONSULTANT DRAWING NO.	171-01397-00 -04

wsp

111-83 Lombard Avenue
Winnipeg, Manitoba
R2B 3B1 Canada
Phone: 204-943-3178
Fax: 204-943-4948
wsp.com



THE CITY OF WINNIPEG
PUBLIC WORKS DEPARTMENT
FINANCE NO.

Winnipeg

2017 LOCAL IMPROVEMENTS
CALROSSIE BLVD/BYNG PL ALLEY
FROM MATCHLINE AT 2+00 TO
MATCHLINE AT 3+00
ASPHALT RECONSTRUCTION

CITY DRAWING NO.
SHEET 2 OF 3
BID OPPORTUNITY
378-2017

