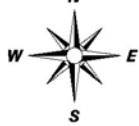








Date: 2016-APRIL-5  
 District: RIEL  
 File: 32/6123 43 V4  
 Scale: 1:7500  
 Requested by: GC  
 Drawn by: MS  
 Ref. Dwg. No.: As Requested

**METRIC**



-  St. Boniface Industrial Park Phase 2
-  Sold Property - 15.85 acres ±
-  Proposed Opening - DAO 10/2015 - 11.54 acres ±
-  Proposed Sale - 12.8 acres ± (MP14942/7)
-  Proposed Public Reserve - 25.48 acres ±
-  Remaining Balance - 168.38 acres ±

NOTE: Information displayed hereon has been compiled or computed from a variety of sources and should be used as a general guide only. No warranty is expressed or implied regarding the accuracy of such information.

**CITY OF WINNIPEG  
 PLANNING, PROPERTY AND DEVELOPMENT  
 DEPARTMENT  
 LAND INFORMATION SYSTEMS**

**MISC. PLAN NO. 14362/8**