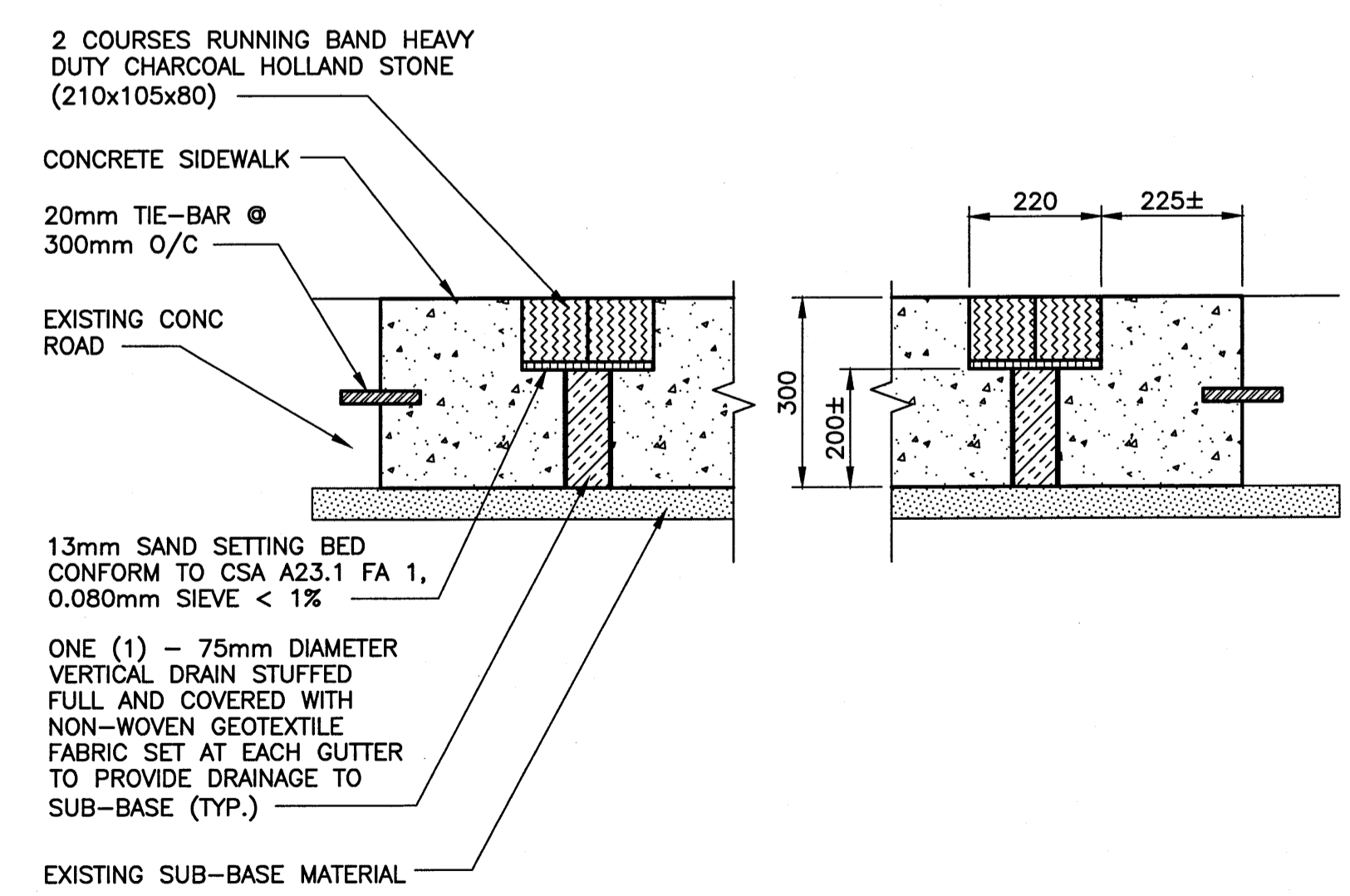
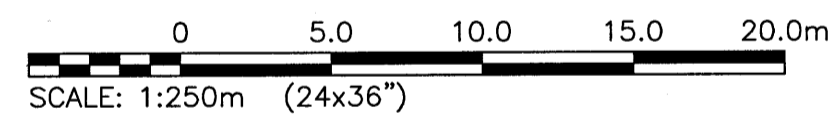
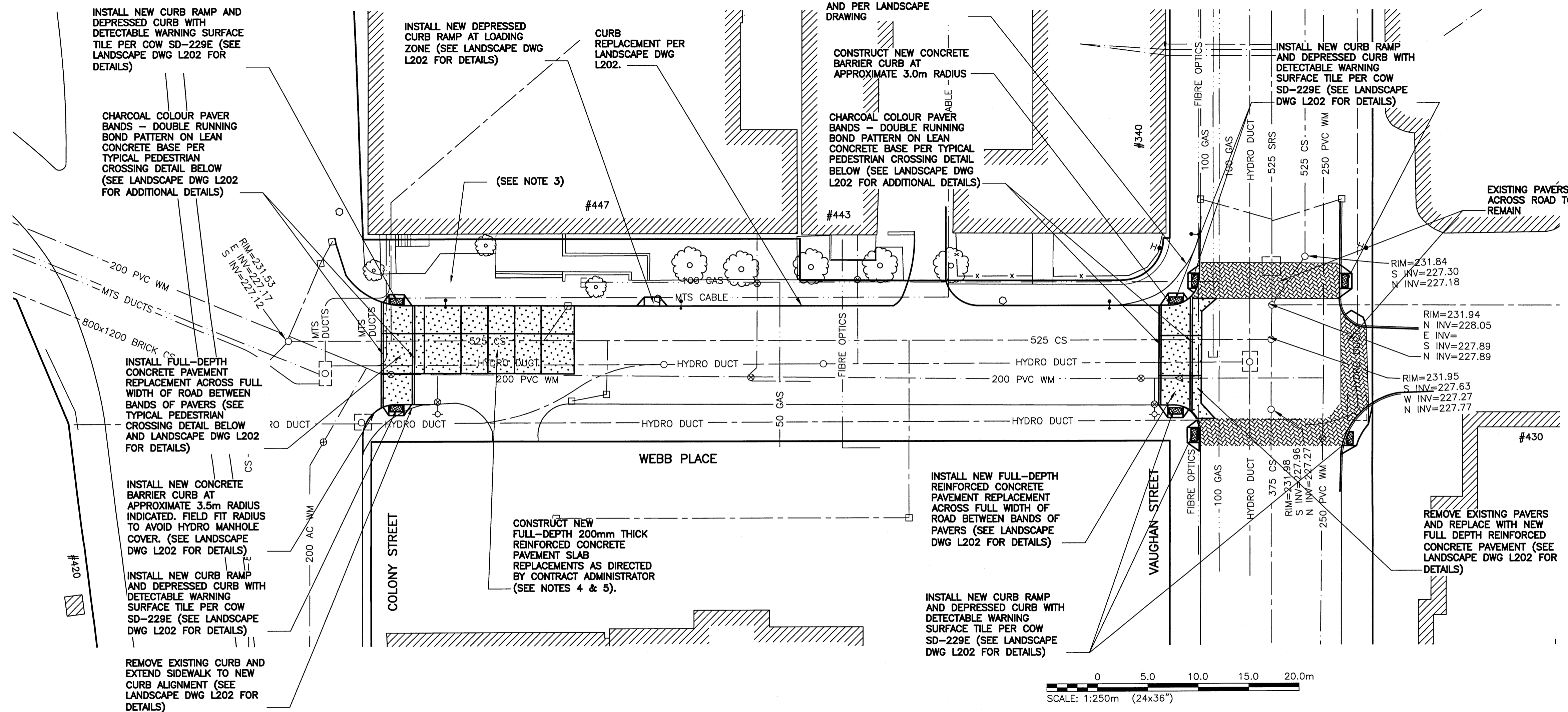

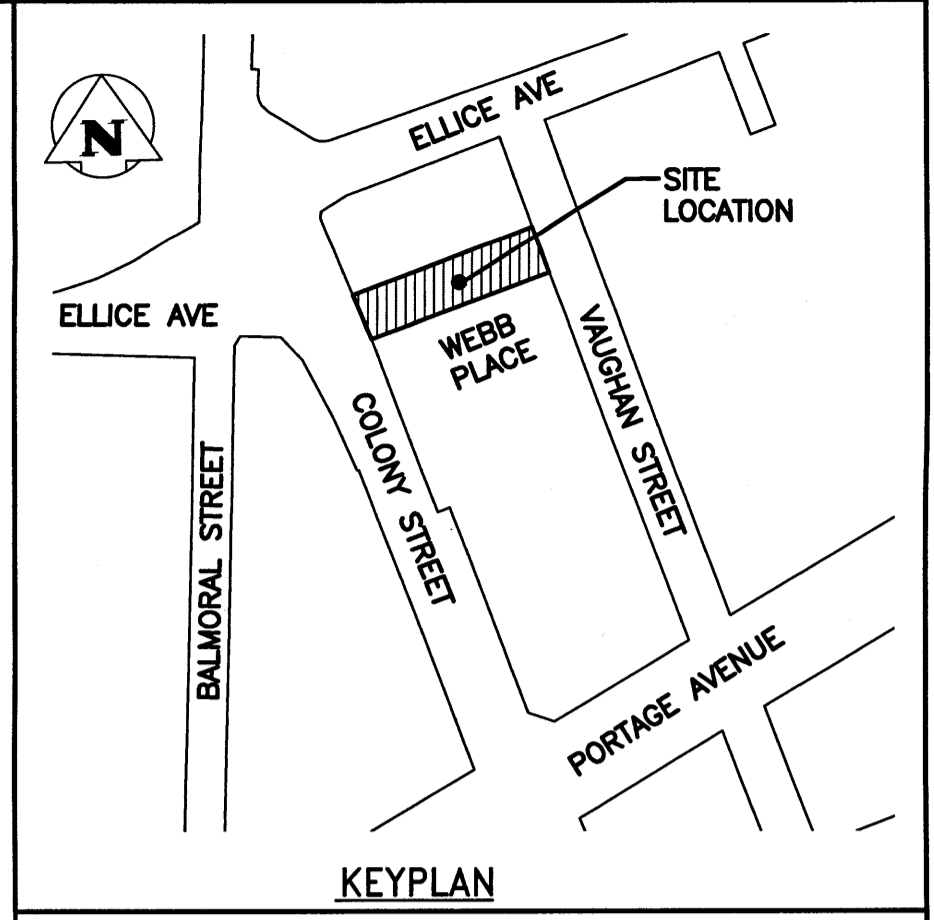


File Name: U:\P\16-0109-004\16-0109-004_CALL.dwg - Tab: C01 Plotted By: BMikolayenko 16/10/07 [Fri 2:22pm] 24,336 PLOT SCALE: 1:1



TYPICAL PEDESTRIAN CROSSING DETAIL
SCALE: NTS



PROPERTY LIMITS DELINEATION
DELINEATION OF PROPERTY LIMITS AS SHOWN ON THIS DWG DOES NOT REPRESENT A "LEGAL SURVEY". KGS GROUP MAKES NO REPRESENTATION OR WARRANTY AS TO THE ACCURACY OF PROPERTY LIMITS DELINEATED ON THIS DWG, NOR ON THE DIMENSIONAL ACCURACY OF DWG FEATURES RELATIVE TO THOSE PROPERTY LIMITS.

WARNING
NOTE: LOCATION OF UNDERGROUND STRUCTURES AS SHOWN ARE BASED ON THE LATEST REVISION OF THE CITY OF WINNIPEG STANDARD CONSTRUCTION SPECIFICATIONS. GIVEN THAT ALL EXISTING UTILITIES ARE SHOWN OR THAT THE GIVEN LOCATIONS ARE EXACT, CONFIRMATION OF EXISTENCE AND EXACT LOCATION OF ALL SERVICES MUST BE OBTAINED FROM THE INDIVIDUAL UTILITIES BEFORE PROCEEDING WITH CONSTRUCTION.

- WARNING**
1. NOTIFY THE GAS COMPANY OF THE PROPOSED LOCATION OF EXCAVATION.
 2. TAKE PRECAUTION TO AVOID DAMAGE TO GAS COMPANY INSTALLATIONS.
 3. SEE PROVINCIAL REGULATION 210/72 FOR DETAILS.

METRIC
WHOLE NUMBERS INDICATE MILLIMETRES
DECIMALIZED NUMBERS INDICATE METRES

- NOTES:**
1. ALL WORK SHALL BE PERFORMED IN ACCORDANCE WITH THE LATEST REVISION OF THE CITY OF WINNIPEG STANDARD CONSTRUCTION SPECIFICATIONS.
 2. SCOPE OF WORK COVERED BY THIS DRAWING CONSISTS OF CONCRETE PAVEMENT JOINT REPAIRS AT LOCATIONS INDICATED ON DRAWING AND AS DIRECTED BY THE CONTRACT ADMINISTRATOR.
 3. SIDEWALK AND CURB REPLACEMENT DESIGN SHALL BE PER LANDSCAPE DRAWING PREPARED BY SCATLIFF-MILLER+MURRAY LANDSCAPE ARCHITECTS. CONTRACTOR SHALL COORDINATE JOINT REPAIR WORK WITH LANDSCAPE DESIGN.
 4. WHERE SLAB REPLACEMENT IS PERFORMED AT CATCHBASIN, CONTRACTOR SHALL ENSURE THAT ISOLATION IS CONSTRUCTED AROUND CATCHBASIN PER CITY OF WINNIPEG STANDARD CONSTRUCTION SPECIFICATIONS. CONTRACTOR SHALL ALSO REPLACE EXISTING CURB AND GUTTER INLET FRAME AND COVER WITH NEW TF-103-3 FRAME AND COVER.
 5. EXISTING CONCRETE PAVEMENT THICKNESS UNKNOWN AND IS ASSUMED TO BE 200mm THICK. CURB REPLACEMENT WITHIN LIMIT OF EACH JOINT SHALL BE INCIDENTAL TO COST OF JOINT REPAIR UNLESS IDENTIFIED OTHERWISE ON LANDSCAPE DRAWING L202 OR IN BID OPPORTUNITY SPECIFICATIONS. CONTRACTOR SHALL MATCH EXISTING JOINT SPACING ON ROAD FOR NEW SLAB REPLACEMENT. APPROXIMATE LOCATION OF EXISTING JOINTS INDICATED ON PLAN TO BE VERIFIED IN FIELD BY CONTRACTOR.

EXISTING	LEGEND-PLAN	PROPOSED	EXISTING	LEGEND-PLAN	PROPOSED	EXISTING	LEGEND-PROFILE	PROPOSED
300 LDS	LAND DRAINAGE SEWER	300 LDS	PAVERS	BACK OF CURB				
250 WWS	WASTE WATER SEWER	250 WWS		CONCRETE				
	GAS			ASPHALT				
	HYDRO			SIDEWALK				
	M.T.S.			CURB RAMP				
150 WM	WATERMAIN	150 WM		PROPERTY LINE				
	HYDRANT			DETECTABLE WARNING TILES				
	VALVE			TEST HOLE				
	MANHOLE			GUY WIRE				
	CATCH BASIN			TREE				
	CURB INLET			SURVEY BAR				
	LIGHT STANDARD			GEODETIC BENCHMARK				
	POLES			ELEVATION				

NO.	YY/MM/DD	DESCRIPTION	DESIGN BY	DESIGN CHECK
1	16/10/07	RE-ISSUED FOR CONSTRUCTION	BJM	RJH
0	16/09/23	ISSUED FOR CONSTRUCTION	BJM	RJH

CLIENT:
SCATLIFF-MILLER+MURRAY Inc.
TEL: 204 827-3444
FAX: 204 827-3443
1-16 MARKET AVENUE
WINNIPEG, MB CANADA

PROJECT:
BROADWAY PLAZA AND WEBB PLACE SIDEWALK

DWG. DESCRIPTION:
CIVIL PAVEMENT JOINT REPAIRS PLAN

AUTHENTICATION FOR CURRENT REVISION
ENG. STAMP
MIKOLAYENKO
24688
OCT 07 2016

DESIGN BY	DATE (YY/MM/DD)
BJM	16/09/08
RJH	16/09/23
DMW	16/09/08
GEL	16/09/23

APEGM
Certificate of Authorization
KGS Group
No. 245

DWG. NO. 16-0109-004 C01
REV. 1