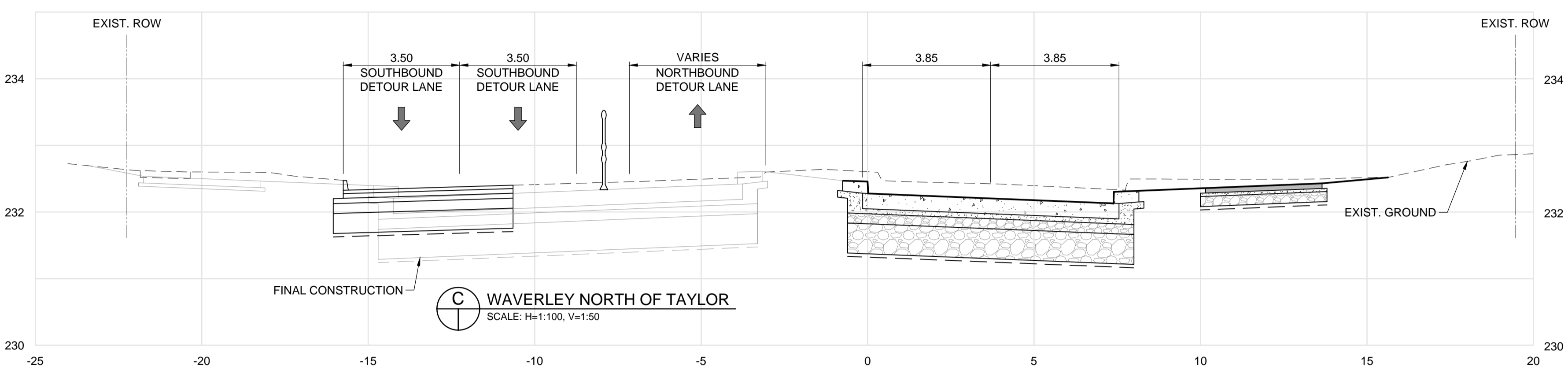
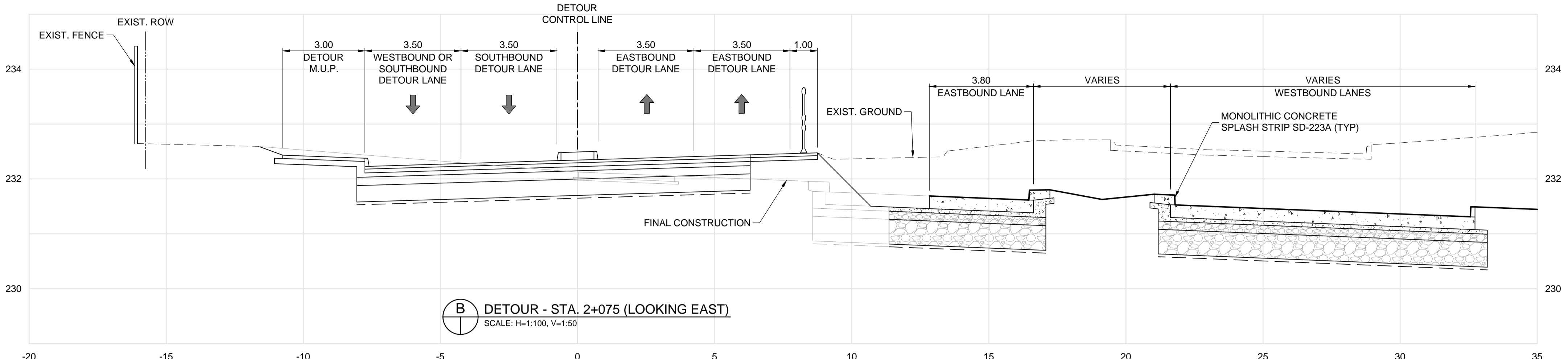
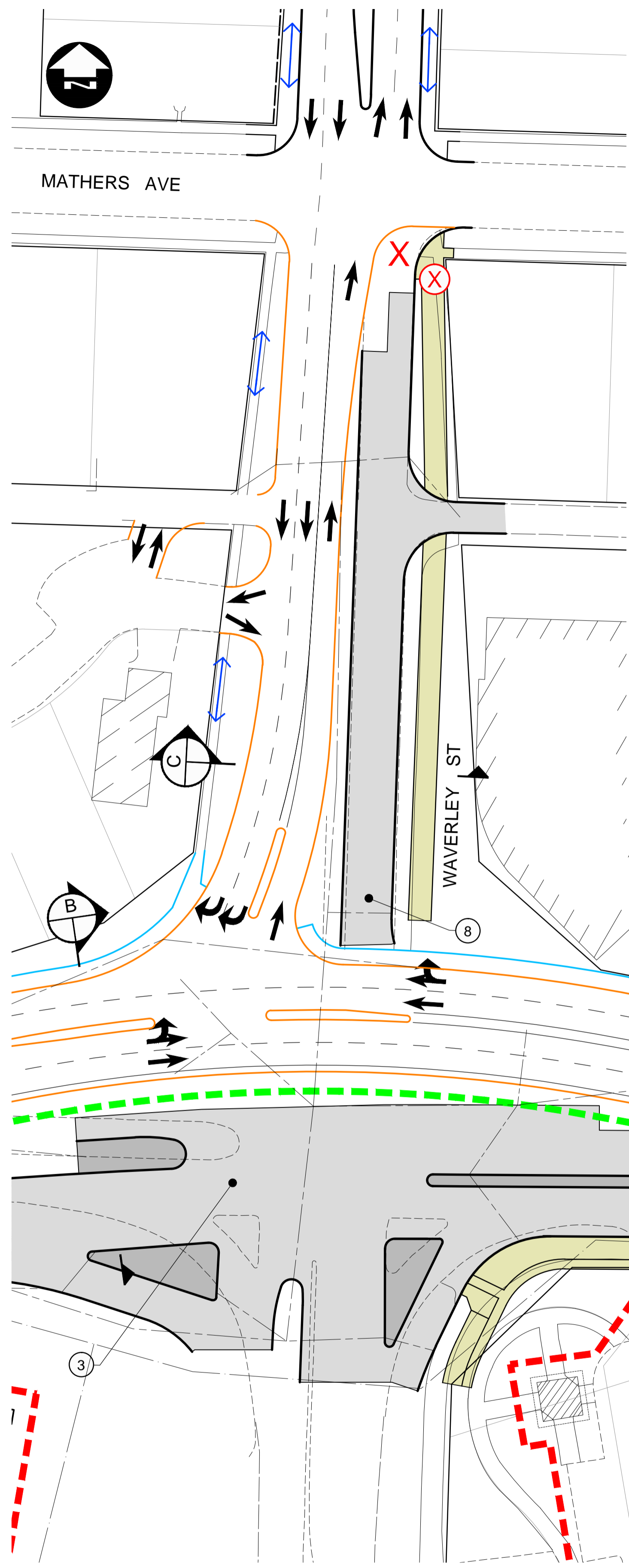


G:\CAD\163353\Technical\Workspaces\Engineering\Drawings and Figures\Roadworks\Contract\163353-C2-CON-GE-STAGE-2.2.dwg



- PHASE II - STAGE 2 NOTES:**
- SUGGESTED SCHEDULE**
- 13 MONTHS (PHASE II - STAGE 1, 2 AND 3)
 - OCTOBER (2017) TO OCTOBER (2018)
- MAJOR CONSTRUCTION ACTIVITIES**
1. CONSTRUCTION OF UNDERPASS STRUCTURE CONTINUES
 2. RAISE RAILWAY EMBANKMENT AND REINSTALL TRACKS (BY OTHERS)
 3. CONSTRUCTION OF ROADWAY AT TAYLOR/WAVERLEY INTERSECTION
 4. CONSTRUCTION OF EASTBOUND TAYLOR ROADWAY AND DRAINAGE WORKS
 5. CONSTRUCTION OF EASTBOUND HURST ROADWAY AND DRAINAGE WORKS
 6. CONSTRUCTION OF LDS PUMPING STATION CONTINUES
 7. REMOVAL OF EXISTING EAST ENTRANCE TO 1360 TAYLOR AND CONSTRUCTION OF NEW WEST ENTRANCE AND PARKING LOT (WEST ENTRANCE TO HAVE TEMPORARY BASE AND ASPHALT TO MATCH DETOUR)
 8. CONSTRUCTION OF NORTHBOUND WAVERLEY (NORTH OF TAYLOR) ROADWAY AND DRAINAGE WORKS
 9. INSTALL FIBRE OPTICS ON BRIDGE (BY OTHERS)
 10. FINISH CONNECTION TO HURST WAY EXTENSION
- TRAFFIC AND PEDESTRIAN CONTROL**
- TRAFFIC AND PEDESTRIANS ALONG DETOUR ROADWAY
 - INTERMITTENT LANE AT A TIME CLOSURES AT WILKES/HURST
 - THE FOLLOWING STREETS MUST HAVE TWO THROUGH LANES OPEN DURING THE SPECIFIED WEEKDAY PEAK PERIOD:
 - (7:00 - 9:00 & 15:30 - 17:30) NORTHBOUND DETOUR BETWEEN VICTOR LEWIS AND CAMBRIDGE
 - (15:30 - 17:30) SOUTHBOUND DETOUR BETWEEN CAMBRIDGE AND VICTOR LEWIS
 - (15:30 - 17:30) SOUTHBOUND WAVERLEY BETWEEN MATHERS AND TAYLOR



LEGEND - CONSTRUCTION STAGING		VEHICULAR TRAFFIC	
	ACTIVE RAILWAY		VEHICULAR TRAFFIC
	INACTIVE RAILWAY		PEDESTRIAN/CYCLIST TRAFFIC
	SHOOFLY CONSTRUCTION		LANE CLOSED
	PERMANENT RAILWAY CONSTRUCTION		SIDEWALK CLOSED
	MAJOR UNDERGROUNDS CONSTRUCTION		TEMPORARY CROSSING SIGNALS
	EXISTING PROPERTY LINE		
	PROPOSED PROPERTY LINE		
	CONSTRUCTION EASEMENT		
	TEMPORARY ROADWAY CONSTRUCTION		
	TEMPORARY MEDIAN CONSTRUCTION		
	PERMANENT ROADWAY CONSTRUCTION		
	PERMANENT MEDIAN CONSTRUCTION		
	TEMPORARY SIDEWALK/MUP CONSTRUCTION		
	PERMANENT SIDEWALK/MUP CONSTRUCTION		
	BRIDGE CONSTRUCTION		
	CONTRACTOR LAYDOWN AREA - ACCESS		
	CONTRACTOR LAYDOWN AREA - NO ACCESS		

UNDERGROUND STRUCTURES		B.M. ELEV.	
SUPPLY	U/G STRUCTURES	DATE	

LOCATION OF UNDERGROUND STRUCTURES AS SHOWN ARE BASED ON THE BEST INFORMATION AVAILABLE, BUT NO GUARANTEE IS GIVEN THAT ALL EXISTING UTILITIES ARE SHOWN OR THAT THE GIVEN LOCATIONS ARE EXACT. CONFIRMATION OF EXISTENCE AND EXACT LOCATION OF ALL SERVICES MUST BE OBTAINED FROM THE INDIVIDUAL UTILITIES BEFORE PROCEEDING WITH CONSTRUCTION.

DILLON CONSULTING	
DESIGNED BY: TJH	CHECKED BY: RTP/DBW
DRAWN BY: TJH	APPROVED BY: DBW
HOR. SCALE: 1:500	RELEASED FOR CONSTRUCTION
VERTICAL	DATE

ENGINEER'S SEAL
CONSULTANT PROJECT NUMBER
16-3353

THE CITY OF WINNIPEG PUBLIC WORKS DEPARTMENT	
WAVERLEY STREET UNDERPASS AT CN MILE 3.89 RIVERS SUB CONTRACT 2: UNDERPASS STRUCTURE, RAILWORKS, ROADWORKS, LAND DRAINAGE SEWER, PUMPING STATION AND LANDSCAPING WORKS	
CITY DRAWING NUMBER	U-239-2016-C2-GE-039
SHEET	039 OF 052
CONSTRUCTION STAGING PHASE II - STAGE 2 (3 OF 4)	
CONSULTANT DRAWING NUMBER C2-GE-039	