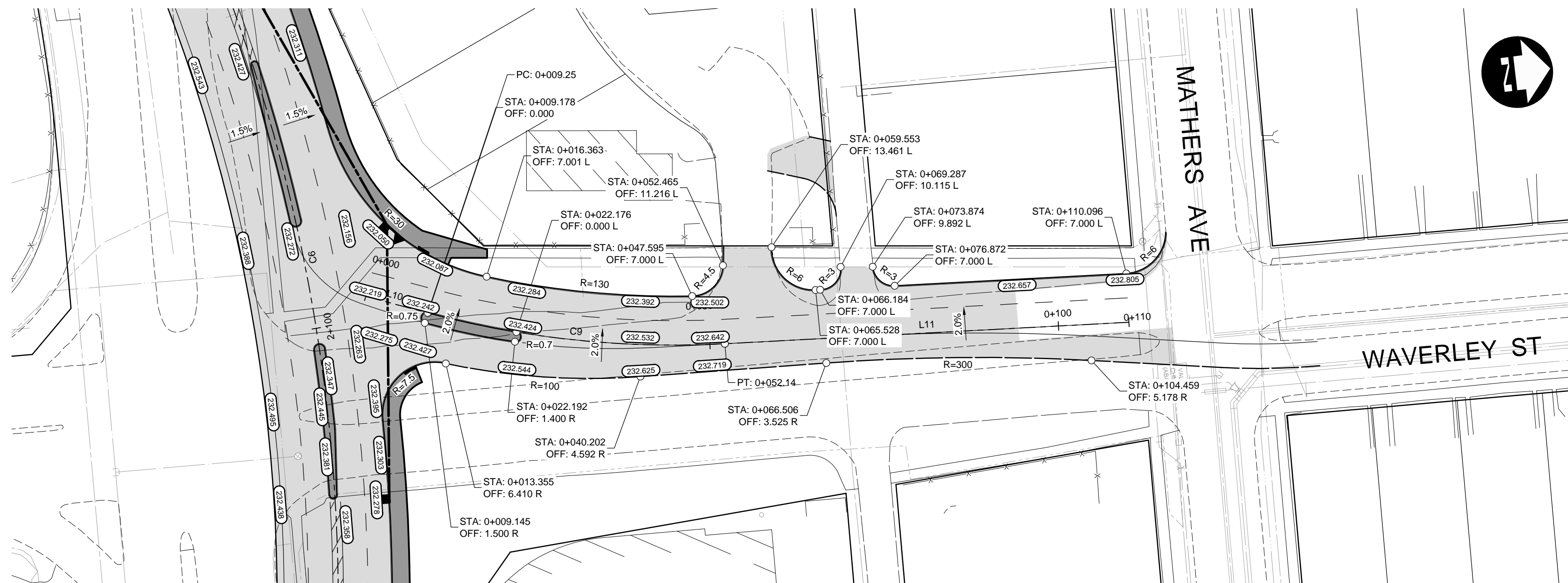
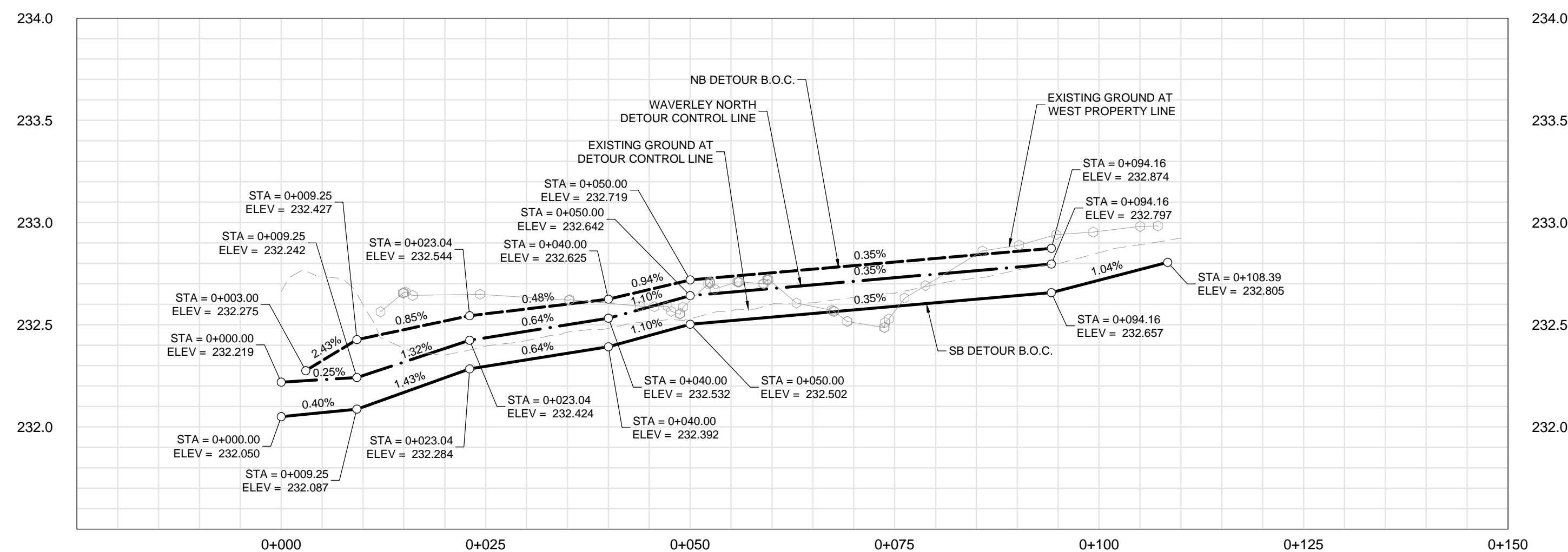


GENERAL DETOUR CONSTRUCTION NOTES:

- SEE CONSTRUCTION STAGING SHEETS FOR DETOUR SECTIONS (GE-025 TO GE-052)

P-WAVERLEY NORTH-DETOUR-BL						
SEGMENT	STATION (START)	STATION (END)	NORTHING (START)	EASTING (START)	NORTHING (END)	EASTING (END)
L10	0+000.000	0+009.248	5523726.365	630904.470	5523734.959	630907.886
C9	0+009.248	0+052.144	5523734.959	630907.886	5523776.633	630917.284
L11	0+052.144	0+110.096	5523776.633	630917.284	5523834.462	630921.063

CURVE DATA					
#	R.	Δc	Tc	L	L.C.
C9	137.000	17°56'23"	21.625	42.896	42.721




METRIC

WHOLE NUMBERS INDICATE MILLIMETRES
DECIMALIZED NUMBERS INDICATE METRES

WARNING

IF POWER EQUIPMENT OR EXPLOSIVES ARE TO BE USED FOR EXCAVATION ON THIS PROJECT THE CONTRACTOR MUST:

- NOTIFY THE GAS COMPANY OF THE PROPOSED LOCATION OF EXCAVATION.
- TAKE PRECAUTION TO AVOID DAMAGE TO GAS COMPANY INSTALLATIONS SEE PROVINCIAL REGULATION 210/72 FOR DETAILS.
- OBTAIN EXCAVATION PERMITS PRIOR TO CONSTRUCTION.



G:\CAD\163353\Technical\Workspace\Engineering\Drawings and Figures\Roadworks\Contract\163353-C2-CON-CT-PLAN-PROFILE-DETOUR.dwg

150 WM	WATERMAIN	150 WM	CONCRETE	150 WM	WATERMAIN	150 WM	WATERMAIN	B.M. ELEV.	SEE SHEET C2-007 FOR CONTROL POINT INFORMATION		ENGINEER'S SEAL PROVINCE OF MANITOBA D.B. WIEBE Member 22480 REGISTERED PROFESSIONAL ENGINEER		WAVERLEY STREET UNDERPASS AT CN MILE 3.89 RIVERS SUB CONTRACT 2: UNDERPASS STRUCTURES, RAILWORKS, ROADWORKS, LAND DRAINAGE SEWER, PUMPING STATION AND LANDSCAPING WORKS	CITY DRAWING NUMBER U-239-2016-C2-CT-005 SHEET 005 OF 081	
300 LDS	LAND DRAINAGE SEWER	300 LDS	PROPERTY LINE	300 LDS	LAND DRAINAGE SEWER	300 LDS	LAND DRAINAGE SEWER								DESIGNED BY
250 WWS	WASTE WATER SEWER	250 WWS	DRAINAGE ARROW	250 WWS	WASTE WATER SEWER	250 WWS	WASTE WATER SEWER	DRAWN BY	TJH	APPROVED BY	DBW	0 ISSUED FOR TENDER 17/01/09 DBW	HORIZONTAL SCALE 1:500 VERTICAL SCALE 1:20	DATE 17/01/09	BY DBW
HYDRO	HYDRO	HYDRO	CURB RAMP (SD-229C)	HYDRO	HYDRO	HYDRO	HYDRO	NO.	REVISIONS	DATE	BY				
M.T.S.	M.T.S.	M.T.S.	DETECTABLE WARNING	M.T.S.	M.T.S.	M.T.S.	M.T.S.	LOCATION OF UNDERGROUND STRUCTURES AS SHOWN ARE BASED ON THE BEST INFORMATION AVAILABLE, BUT NO GUARANTEE IS GIVEN THAT ALL EXISTING UTILITIES ARE SHOWN OR THAT THE GIVEN LOCATIONS ARE EXACT. CONFIRMATION OF EXISTENCE AND EXACT LOCATION OF ALL SERVICES MUST BE OBTAINED FROM THE INDIVIDUAL UTILITIES BEFORE PROCEEDING WITH CONSTRUCTION.							
100 GAS	GAS	100 GAS	SURFACE TILE (SD-229AA)	100 GAS	GAS	100 GAS	GAS								
EXISTING	LEGEND-PLAN	PROPOSED	EXISTING	LEGEND-PLAN	PROPOSED	EXISTING	LEGEND-PROFILE								