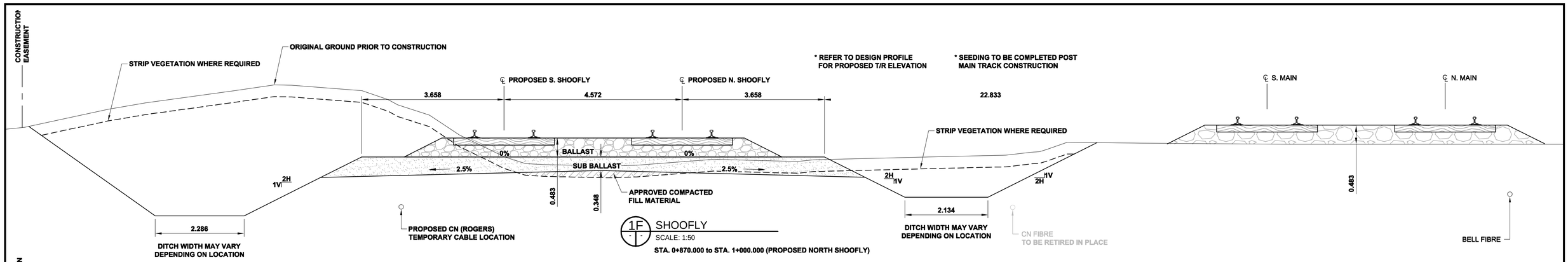


1F SHOOFLY
SCALE: 1:50
STA. 0+870.000 to STA. 1+000.000 (PROPOSED NORTH SHOOFLY)

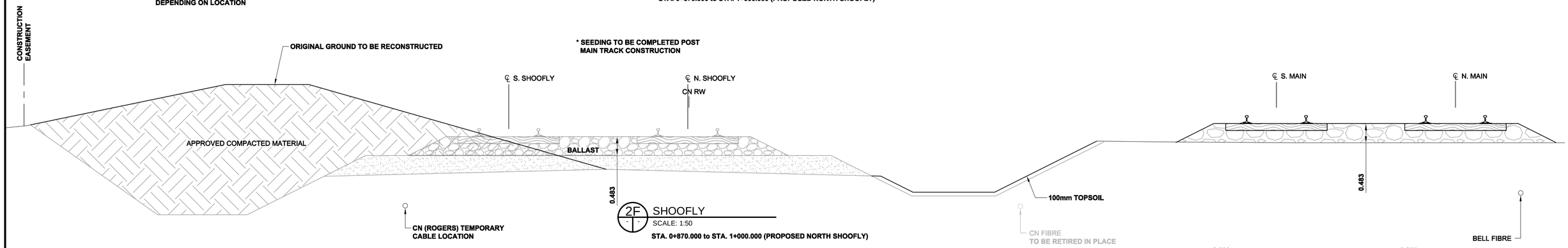


2F SHOOFLY
SCALE: 1:50
STA. 0+870.000 to STA. 1+000.000 (PROPOSED NORTH SHOOFLY)

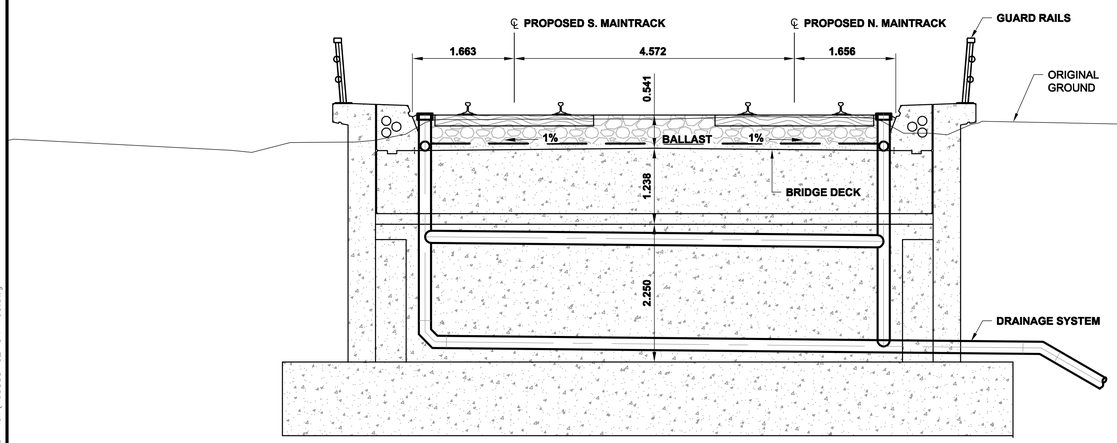


2G FINAL
SCALE: 1:50
STA. 6+218.060 to STA. 6+303.000

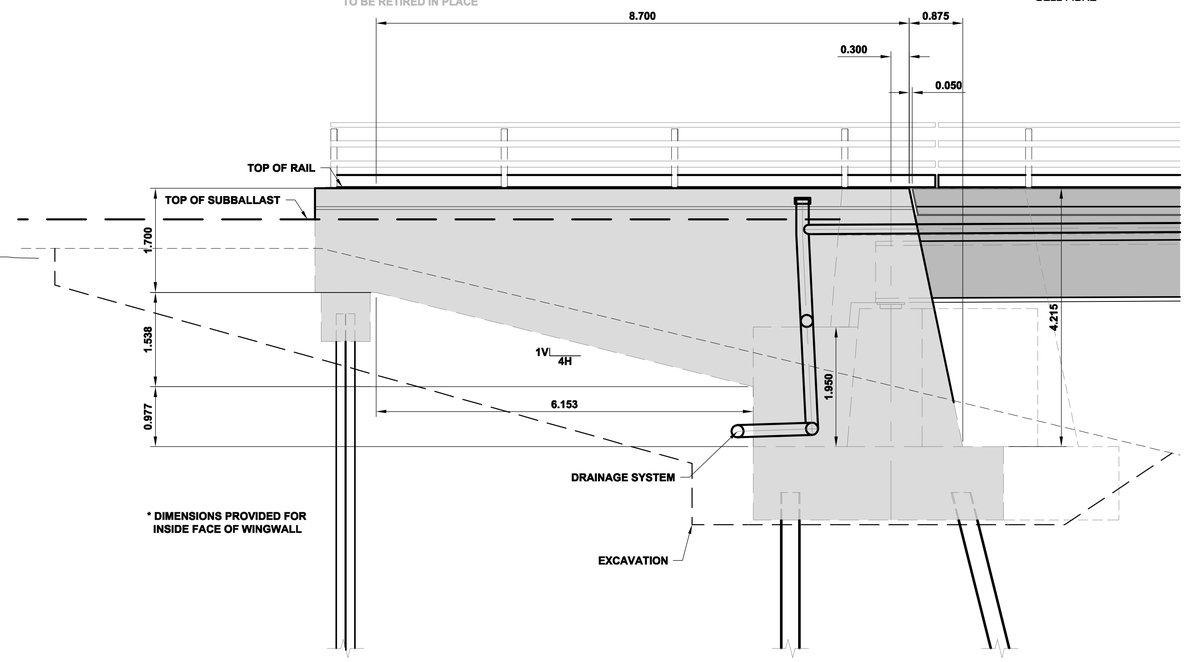


TYPICAL WINGWALL ELEVATION
SCALE: 1:50

* SEE DRAWING C2-CS-17 FOR WINGWALL DETAILS

UNDERGROUND STRUCTURES

SUPV. U/G STRUCTURES DATE

LOCATION OF UNDERGROUND STRUCTURES AS SHOWN ARE BASED ON THE BEST INFORMATION AVAILABLE, BUT NO GUARANTEE IS GIVEN THAT ALL EXISTING UTILITIES ARE SHOWN OR THAT THE GIVEN LOCATIONS ARE EXACT. CONFIRMATION OF EXISTENCE AND EXACT LOCATION OF ALL SERVICES MUST BE OBTAINED FROM THE INDIVIDUAL UTILITIES BEFORE PROCEEDING WITH CONSTRUCTION.

B.M. ELEV.

| NO. | REVISIONS | DATE | BY |
|---|---|---|---|
| 0 | ISSUED FOR TENDER | 17/01/09 | DBW |

AECOM

| | | | |
|---|---|---|---|
| DESIGNED BY | – | CHECKED BY | – |
| DRAWN BY | – | APPROVED BY | – |
| HOR. SCALE | 1:250 | RELEASED FOR CONSTRUCTION | |
| VERTICAL | 1:10 | | |
| DATE | – | DATE | |

ENGINEER'S SEAL

CONSULTANT PROJECT NUMBER
16-3353

Winnipeg

THE CITY OF WINNIPEG
PUBLIC WORKS DEPARTMENT

WAVERLEY STREET UNDERPASS AT CN MILE 3.89 RIVERS SUB
*CONTRACT 2: UNDERPASS STRUCTURE, RAILWORKS, ROADWORKS, LAND DRAINAGE SEWER, PUMPING STATION AND LANDSCAPING WORKS*

TYPICAL SECTIONS & DETAILS

CITY DRAWING NUMBER
U-239-2016-C2-CR-040

SHEET 40 OF 55

CONSULTANT DRAWING NUMBER
C2-CR-405

P:\60321148\900-Work\910-CAD\20-SHEETS\A\CR\Detailed Design\Final Top of Rail\163353-C2-CR-405.dwg