0+425.00

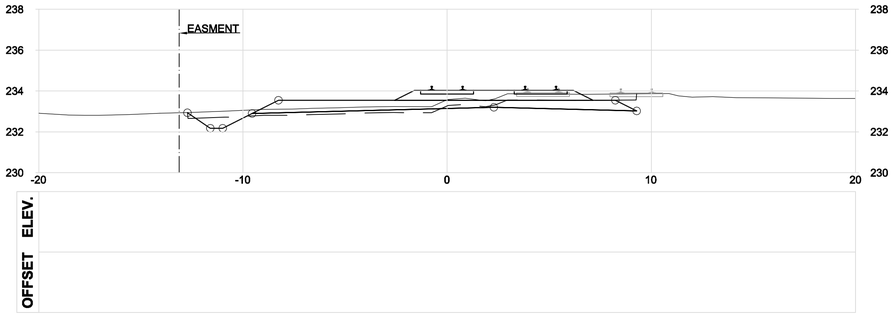

0+520.00

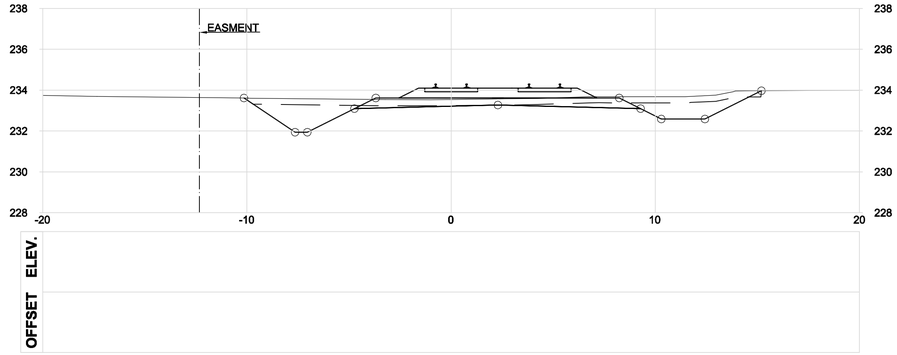

0+400.00

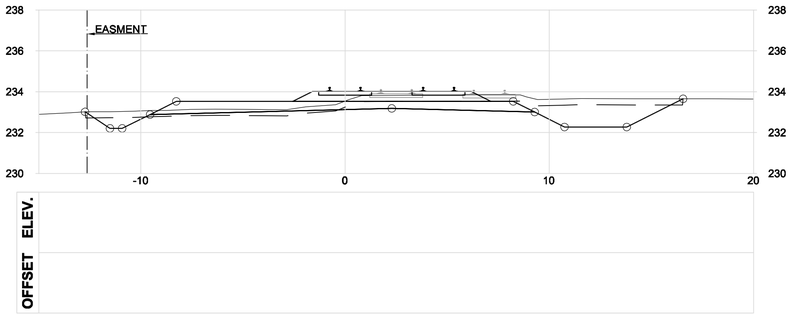

0+500.00

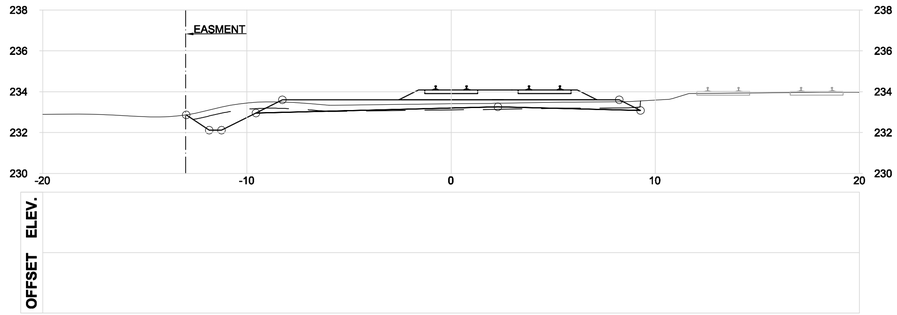

0+375.00

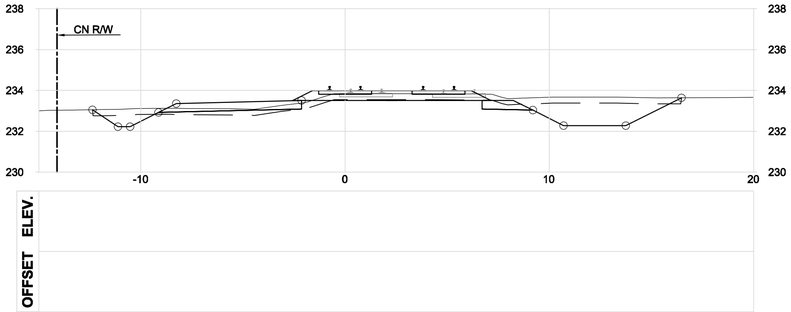

0+475.00

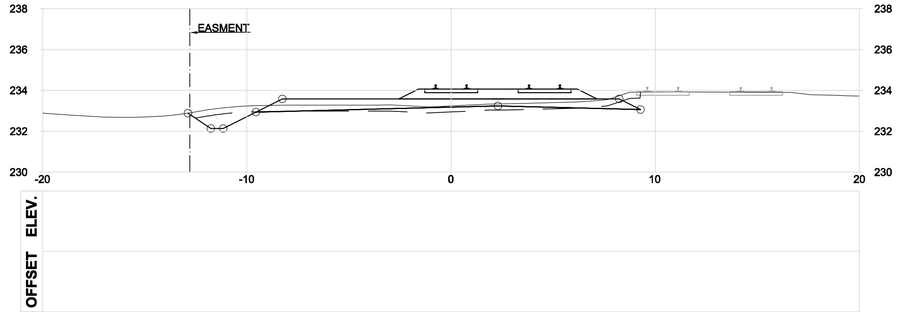

SOUTH NORTH

0+350.00

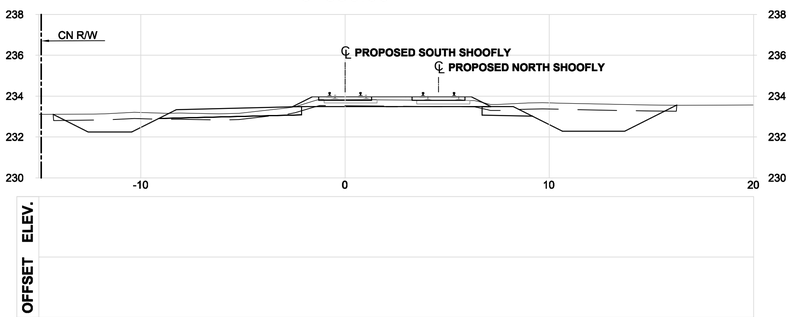

SOUTH NORTH

0+450.00

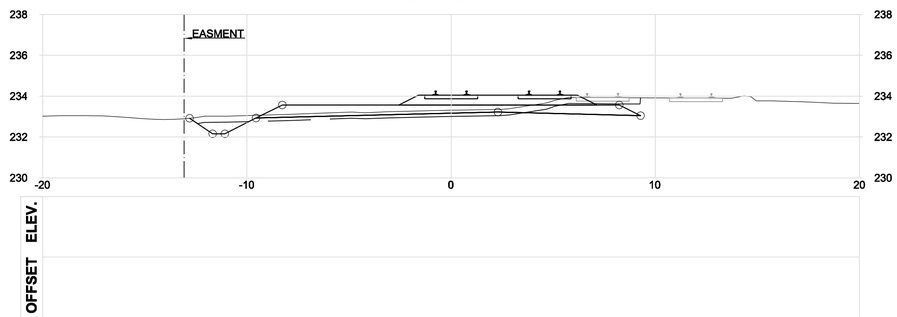

NOTE:
STATIONING ALONG SOUTH SHOOFLY.

UNDERGROUND STRUCTURES

SUPV. U/G STRUCTURES DATE

LOCATION OF UNDERGROUND STRUCTURES AS SHOWN ARE BASED ON THE BEST INFORMATION AVAILABLE, BUT NO GUARANTEE IS GIVEN THAT ALL EXISTING UTILITIES ARE SHOWN OR THAT THE GIVEN LOCATIONS ARE EXACT. CONFIRMATION OF EXISTENCE AND EXACT LOCATION OF ALL SERVICES MUST BE OBTAINED FROM THE INDIVIDUAL UTILITIES BEFORE PROCEEDING WITH CONSTRUCTION.

B.M. ELEV.

NO.	REVISIONS	DATE	BY
0	ISSUED FOR TENDER	17/01/09	DBW

AECOM

DESIGNED BY	–	CHECKED BY	–
DRAWN BY	–	APPROVED BY	–
HOR. SCALE	1:250	RELEASED FOR CONSTRUCTION	
VERTICAL	1:10		
DATE	–	DATE	

ENGINEER'S SEAL

CONSULTANT PROJECT NUMBER
16-3353

Winnipeg

THE CITY OF WINNIPEG
PUBLIC WORKS DEPARTMENT

WAVERLEY STREET UNDERPASS AT CN MILE 3.89 RIVERS SUB
CONTRACT 2: UNDERPASS STRUCTURE, RAILWORKS, ROADWORKS, LAND DRAINAGE SEWER, PUMPING STATION AND LANDSCAPING WORKS

CITY DRAWING NUMBER
U-239-2016-C2-CR-025

SHEET 25 OF 55

SHOOFLY GRADING SECTIONS
STA. 0+350.000 TO STA. 0+520.000

CONSULTANT DRAWING NUMBER
C2-CR-305

P:\60321148\900-Work\910-CAD\20-SHEETS\A\CR\Detailed Design\Shoofly\163353-C2-CR-305.dwg