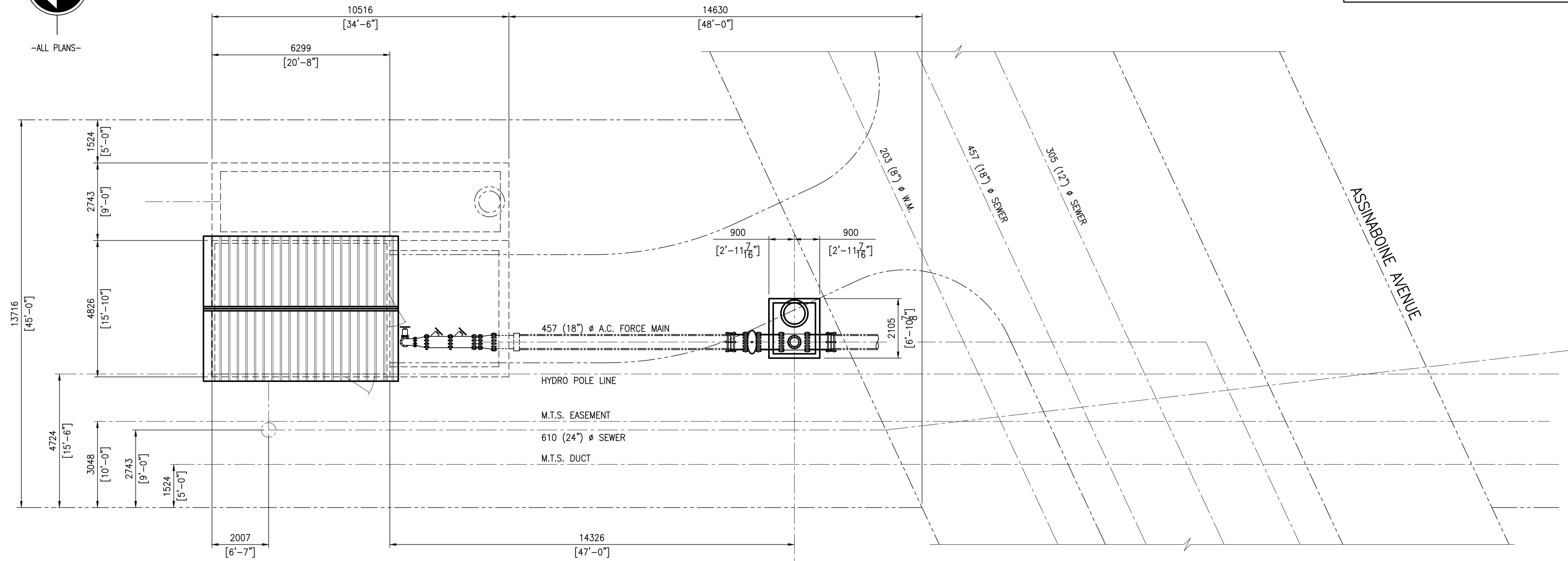
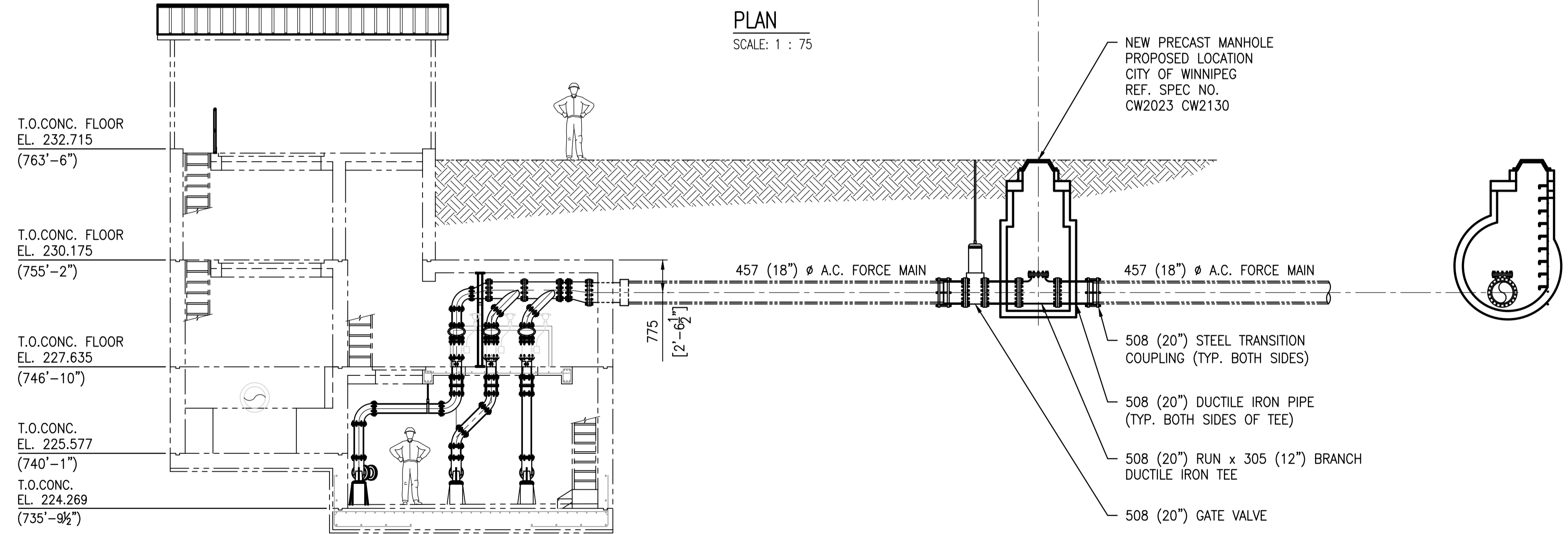


-ALL PLANS-

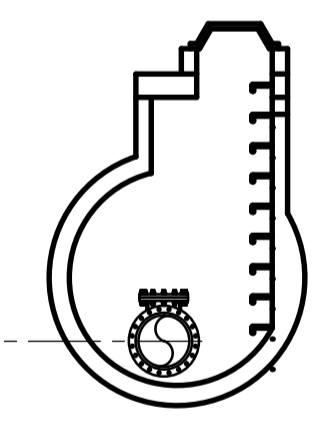


**PLAN**  
SCALE: 1 : 75

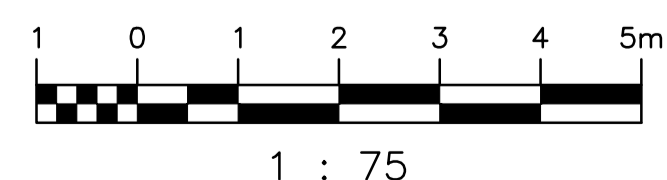


**ELEVATION**  
SCALE: 1 : 75

NEW PRECAST MANHOLE  
PROPOSED LOCATION  
CITY OF WINNIPEG  
REF. SPEC NO.  
CW2023 CW2130



**APEGM**  
Certificate of Authorization  
**SNC-Lavalin Inc.**  
No. 4489



- NOTES:**
- SEE DRAWING 1-0169L-S0004 FOR GENERAL NOTES.
  - SEE DRAWING 1-0169L-S0005 FOR STRUCTURAL NOTES.

LAST SAVE: 2015/09/17 - 1:38pm  
PATH: M:\29179\MENG\425TR\_DD - General DWG\REV1-0169L-S0009-001-00.dwg

S-265	AINSLIE COMM. & PUMPING STATION - SITE PLAN
403-B	AINSLIE COMM. & PUMPING STATION - SUPERSTRUCTURE & DETAILS
403-A	AINSLIE COMM. & PUMPING STATION - REINFORCING DETAILS
403	AINSLIE COMM. & PUMPING STATION
DRAWING NUMBER	REFERENCE DRAWINGS

00	ISSUED FOR TENDER	2015/09/17	
NO.	REVISIONS	DATE	DESIGN/CHECK

<p>SNC-LAVALIN INC. 148 Nature Park Way Winnipeg, MB, Canada R3P 0X7 204-786-8080</p>	
DESIGNED BY: HOLD	CHECKED BY: HOLD
DRAWN BY: B. DICKSON	APPROVED BY: I. PARKINSON
SCALE: 1:75	ISSUED FOR CONSTRUCTION BY: DATE:
DATE: 2015/06/22	DATE:
CONSULTANT NO.:	

ENGINEER'S SEAL  
**PRELIMINARY**  
NOT TO BE  
USED FOR  
CONSTRUCTION

**THE CITY OF WINNIPEG**  
WATER AND WASTE DEPARTMENT

OLIVE WASTEWATER LIFT STATION  
2015 UPGRADES  
PLAN AND ELEVATION  
MANHOLE STRUCTURE

CITY DRAWING NUMBER	SHEET	REV.	SIZE
1-0169L-S0009	001	00	A1