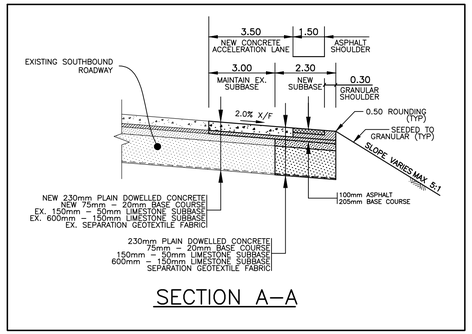

SECTION A–A

GENERAL NOTES

1. ALL WORK TO CONFORM TO THE CITY OF WINNIPEG CONSTRUCTION SPECIFICATIONS
2. ALL MANHOLES, VALVES AND OTHER APPURTENANCES TO BE ADJUSTED AS DIRECTED BY CONTRACT ADMINISTRATOR
3. ALL BOULEVARD AND SHOULDERS TO BE REGRADED AND RESTORED AS DIRECTED BY CONTRACT ADMINISTRATOR

FEEDERMAIN NOTES:

1. THE CONSTRUCTION WORKS SHALL BE UNDERTAKEN IN ABSOLUTE COMPLIANCE WITH CONSTRUCTION LIMITATION AND RECOMMENDATIONS SET OUT BY E.13 OF THE BID OPPORTUNITY DOCUMENT.
2. A CONSTRUCTION METHOD STATEMENT PREPARED BY THE CONTRACTOR SHALL BE PROVIDED TO THE WATER AND WASTE DEPARTMENT FOR REVIEW AND APPROVAL PRIOR TO THE COMMENCEMENT OF ANY CONSTRUCTION AT THE SITE.
3. SUBSEQUENT TO APPROVAL OF THE CONSTRUCTION METHOD STATEMENT BUT PRIOR TO THE COMMENCEMENT OF ANY CONSTRUCTION AT THE SITE. A PRE CONSTRUCTION MEETING SHALL BE HELD WITH THE WATER AND WASTE DEPARTMENT, PUBLIC WORKS DEPARTMENT, THE CONTRACTOR AND THE CONSULTANT IN ATTENDANCE.

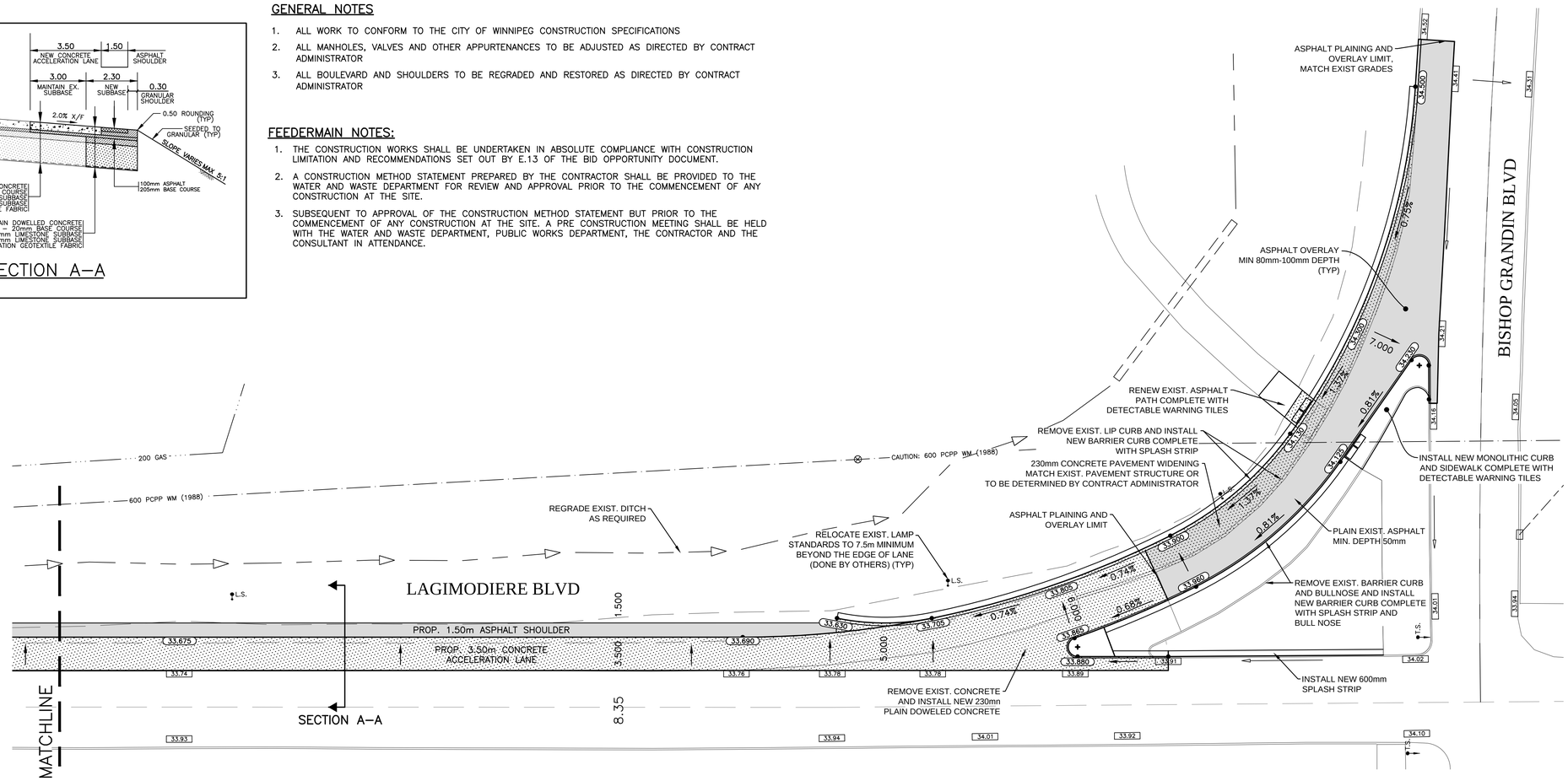

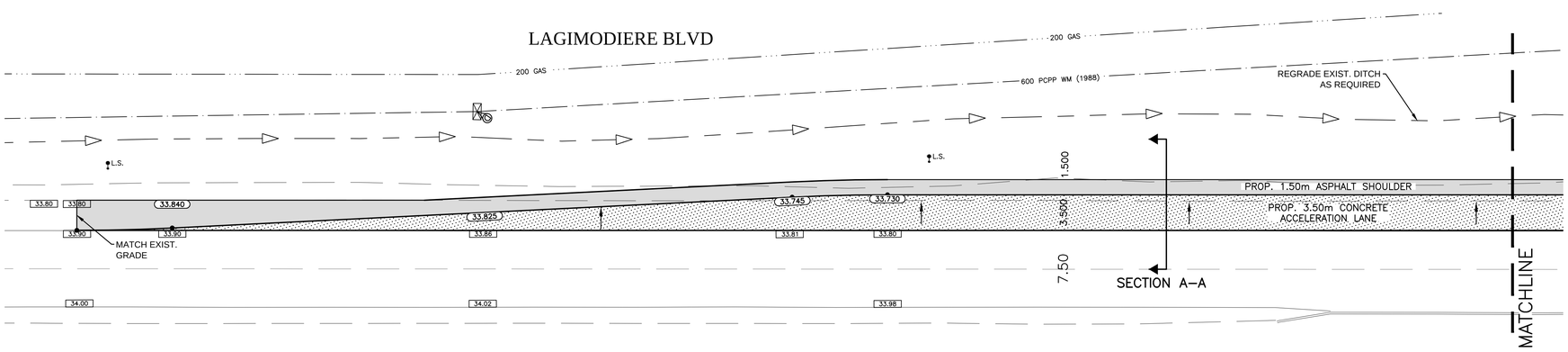

APEGM
Certificate of Authorization
WSP Canada Inc.
No. 5750 Date:

"Description of property limits, and existing and/or proposed features relative to these limits as shown on this drawing do not represent a Legal Survey. WSP makes no representation or guarantee that the property limit information is accurate. WSP accepts no responsibility for damages, if any, suffered by any third party as a result of decisions made or actions based on this drawing."

EXISTING	LEGEND – PLAN	PROPOSED	EXISTING	LEGEND – PLAN	PROPOSED	EXISTING	LEGEND – PROFILE	PROPOSED
	WATERMAIN			M.T.S.			CULVERT	
	HYDRANT		T.S.	TRAFFIC SIGNAL				
	VALVE		H.P.	HYDRO POLE/ G. WIRE				
	CURB STOP		L.S.	LAMP STANDARD				
	WASTE WATER SEWER			CONCRETE/ASPHALT				
	LAND DRAINAGE SEWER			CONCRETE				
	C.B. LEAD			ASPHALT OVERLAY				
	MANHOLE			SIDEWALK				
	CATCH BASIN			CURB RAMP				
	GAS			PROPERTY LINE				
	HYDRO		32.00	ELEVATIONS	32.000			

LOCATION APPROVED
UNDERGROUND STRUCTURES

SUPV. U/G STRUCTURES COMMITTEE DATE

NOTE:

LOCATION OF UNDERGROUND STRUCTURES AS SHOWN ARE BASED ON THE BEST INFORMATION AVAILABLE BUT NO GUARANTEE IS GIVEN THAT ALL EXISTING UTILITIES ARE SHOWN OR THAT THE GIVEN LOCATIONS ARE EXACT. CONFIRMATION OF EXISTENCE AND EXACT LOCATION OF ALL SERVICES MUST BE OBTAINED FROM THE INDIVIDUAL UTILITIES BEFORE PROCEEDING WITH CONSTRUCTION.

B.M. ELEV.

NO.	REVISIONS	DATE	BY
--	--	--	--
--	--	--	--
--	--	--	--
--	--	--	--
--	--	--	--
--	--	--	--
01	COW TENDER SUBMISSION	15/08/11	RH
00	COW REVIEW SUBMISSION	15/07/30	RH

WSP
1600 BUFFALO PLACE
WINNIPEG, MB, R3T 6B8
PHONE: 204-477-6650
FAX: 204-474-2864
WWW.WSPGROUP.COM

DESIGNED BY	MBS	CHECKED BY	RH/SM
DRAWN BY	MBS	APPROVED BY	IMcK
HOR. SCALE:	1:250	RELEASED FOR CONSTRUCTION	--
VERT. SCALE:	--		
DATE	JULY 2015	DATE	--

ENGINEERS SEAL

CONSULTANT DRAWING NO.
151-07276-00 –05

Winnipeg
THE CITY OF WINNIPEG
PUBLIC WORKS DEPARTMENT

2015 INTERSECTION IMPROVEMENTS

LAGIMODIERE BOULEVARD

FROM STATION 1+08.30
TO BISHOP GRANDIN BOULEVARD

NEW ACCELERATION LANE AND INTERSECTION IMPROVEMENT

CITY DRAWING NO.
SHEET 05 OF 05
699–2015

Arch D, L:\Projects\2015\151-07276-00 2015 Intersection Improvements (S.M.)\03 DWGS\02 Working Dwgs\04 Civil\Bishop & Lagimodiere – 2015 Intersection Improvements_PAUL July 8 2015.dwg, 8/11/2015 11:13:02 AM