

ANSI D - 227 x 34 (559mm x 864mm) M:\proj\130024\4\Drawings\05\Sheet\CONSTRUCTION\DRAWINGS\W130024-CO-01.dwg, Rev: 001, Last Saved: 1/20/2016 10:49 AM by: morrison, Picked: 2/10/2016 11:41 AM by: Kevin Barard



THE CITY OF WINNIPEG

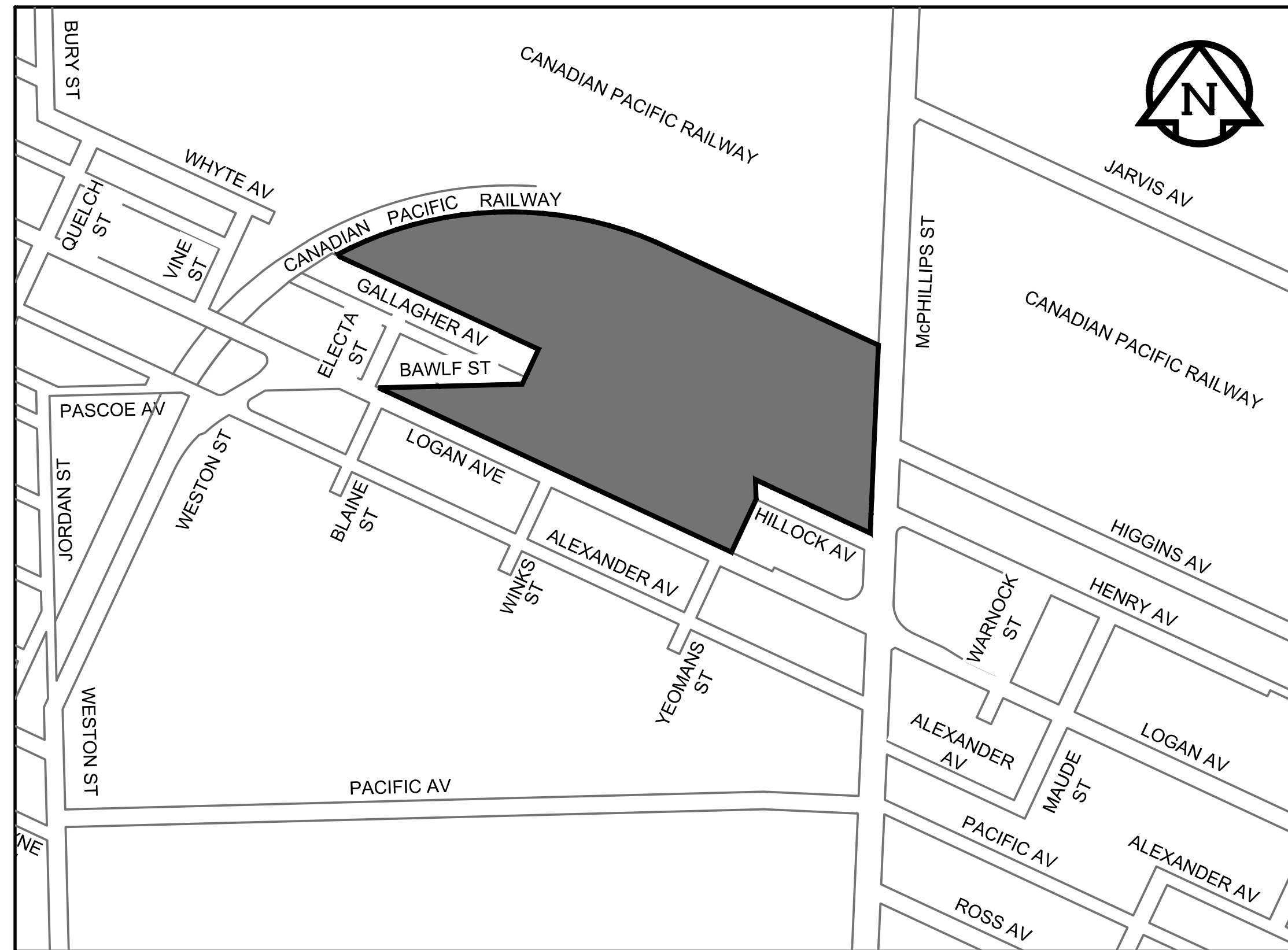
WATER AND WASTE DEPARTMENT

ENGINEERING DIVISION

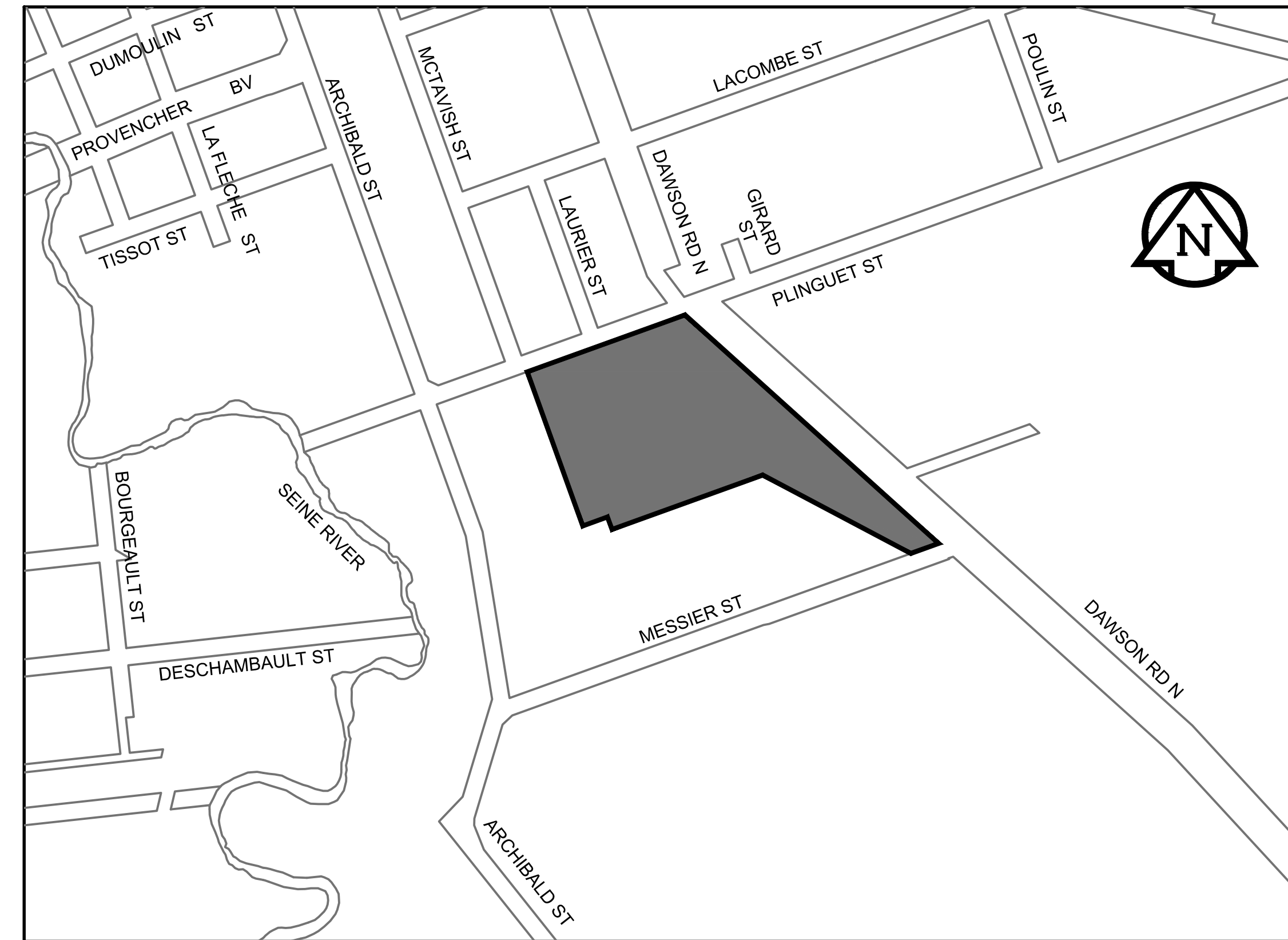
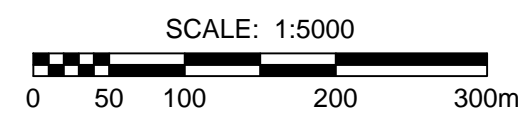
AUTOMATED SECURITY GATES & PAVEMENT WORKS

McPHILLIPS PUMPING STATION AND PLINGUET YARD

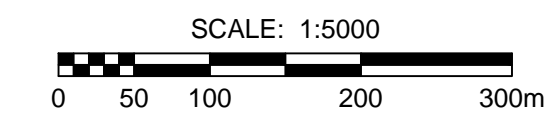
BID OPPORTUNITY No. 588-2015



McPHILLIPS PUMPING STATION LOCATION PLAN



PLINGUET YARD LOCATION PLAN




DRAWING INDEX

CITY DWG NO.	TITLE	DESCRIPTION
	COVER SHEET, LOCATION PLAN & DRAWING INDEX	
1-0640A-F0001-001	McPHILLIPS PUMPING STATION - HILLOCK ACCESS	PLAN, PROFILE & SECTION
1-0640A-F0002-001	McPHILLIPS PUMPING STATION - HILLOCK ACCESS	PLAN & DETAILS
1-0640A-F0003-001	McPHILLIPS PUMPING STATION - LOGAN ACCESS	PLAN & DETAILS
D-14028	PLINGUET YARD - PLINGUET ACCESS	PLAN, PROFILE & SECTIONS
D-14029	PLINGUET YARD - PLINGUET ACCESS	PLAN & DETAILS
D-14030	PLINGUET YARD - DAWSON ACCESS	SITE PLAN & DETAILS
D-14031	PLINGUET YARD - DAWSON ACCESS	PLAN & DETAILS
D-14032	PLINGUET YARD - MESSIER ACCESS	SITE PLAN & DETAILS
D-14178	CAST-IN-PLACE PILE FOUNDATIONS	DETAILS & SECTIONS
D-14179	HILLOCK ACCESS ELECTRICAL	PLAN
D-14180	PLINGUET ACCESS ELECTRICAL	PLAN
D-14181	DAWSON ACCESS ELECTRICAL	PLAN
D-14182	MESSIER ACCESS ELECTRICAL	PLAN

RELEASED FOR CONSTRUCTION BY:

WATER & WASTE PROJECT ENGINEER

DATE



COVER SHEET,
LOCATION PLAN &
DRAWING INDEX
CONSULTANT NO.
W130024-CO-01.dwg