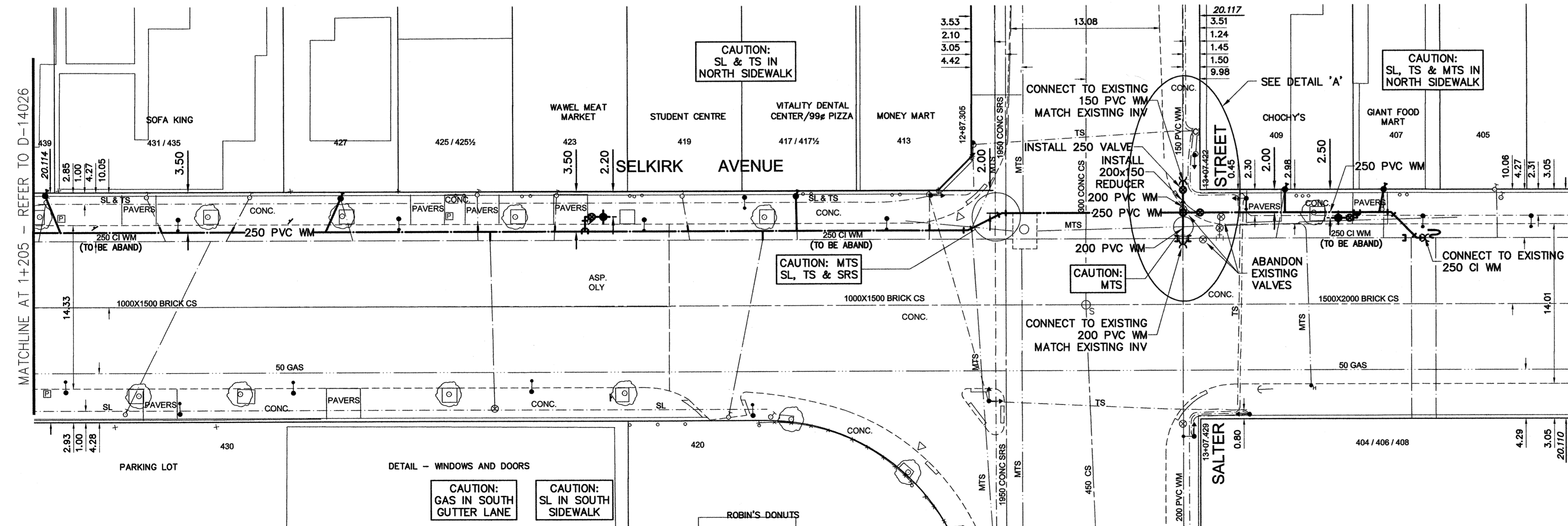


NOTE: CHAINAGES SHOWN ARE ALONG N. P. OF SELKIRK AVENUE

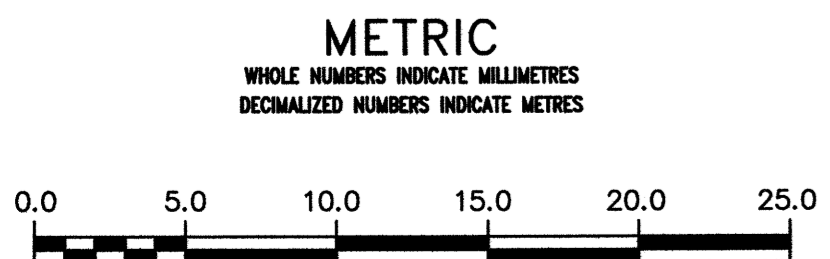


DETAIL "A"  
SCALE: NTS

ADDRESS	SIZE (mm) MATERIAL (STREET)	SIZE (mm) MATERIAL (PROP.)	SHORT & LONG MEASUREMENT	CORPORATION LOCATION	REMARKS
439 SELKIRK AV	16	12	81.8 W/WL OF SALTER	OPP S/C	RENEW TO PROPERTY
435 SELKIRK AV	20	20	0.6 EEL OF HOUSE	1.8 E OF S/C	#VALUE!
433 SELKIRK AV	12	12	64.2 W/WL OF SALTER	1.2 N OF S/C	ADDRESS DOES NOT EXIST
430 SELKIRK AV	38	26	42.2 W/WL SALTER	OPP S/C	#VALUE!
427 SELKIRK AV	12	12	55.8 W/WL OF SALTER	1.5 E OF S/C	RENEW TO PROPERTY
425 SELKIRK AV	16	12	43.3 W/WL OF SALTER	OPP S/C	
423 SELKIRK AV	20	12	36.8 W/WL OF SALTER	OPP S/C	
420 SELKIRK AV	12	12	16.3 W/WL SALTER	OPP S/C	
419 SELKIRK AV	20	20	23.8 W/WL OF SALTER	0.9 W OF S/C	
417 SELKIRK AV	20	20	16.5 W/WL OF SALTER	0.3 E OF S/C	RENEW TO PROPERTY
413 SELKIRK AV	20	12	3.7 W/WL OF SALTER	OPP S/C	
409 SELKIRK AV	12	20	7.5 EEL SALTER	0.8 OF S/C	RENEW TO PROPERTY AS 25mm
408 SELKIRK AV	12	12	1.8 WEL BLDG		ABANDONED
407 SELKIRK AV	12	12	16.2 EEL SALTER	OPP S/C	RENEW TO PROPERTY AS 25mm
406 SELKIRK AV	12	12	2.8 WEL BLDG		ABANDONED

NOTE: REPLACE ALL EXISTING LEAD SERVICES FROM THE PROPOSED WATER MAIN TO PROPERTY LINE.  
RECONNECT ALL OTHER SERVICES UNLESS NOTED.  
LOCATION OF WATER SERVICES SHOWN ON DRAWINGS ARE APPROXIMATE.  
THE CONTRACTOR SHALL FIELD LOCATE ALL WATER SERVICES PRIOR TO CONSTRUCTION.

ALL VALVES TO BE COUNTER-CLOCKWISE TO CLOSE (RED OPERATING NUT)



**AECOM**  
Certificate of Authorization  
AECOM Canada Ltd.  
No. 4671 Date: 15/06/23

**WARNING**  
IF POWER EQUIPMENT OR EXPLOSIVES ARE TO BE USED FOR EXCAVATION ON THIS PROJECT THE CONTRACTOR MUST:  
1) NOTIFY THE GAS COMPANY OF THE PROPOSED LOCATION OF EXCAVATION.  
2) TAKE PRECAUTION TO AVOID DAMAGE TO GAS COMPANY INSTALLATIONS.  
SEE PROVINCIAL REGULATION 210/72 FOR DETAILS


**LOCATION APPROVED UNDERGROUND STRUCTURES**  
SUPV. U/S STRUCTURES COMMITTEE DATE  
NOTE:  
LOCATION OF UNDERGROUND STRUCTURES AS SHOWN ARE BASED ON THE BEST INFORMATION AVAILABLE BUT NO GUARANTEE IS GIVEN THAT ALL EXISTING UTILITIES ARE SHOWN OR THAT THE GIVEN LOCATIONS ARE EXACT. CONFIRMATION OF EXISTENCE AND EXACT LOCATION OF ALL SERVICES MUST BE OBTAINED FROM THE INDIVIDUAL UTILITIES BEFORE PROCEEDING WITH CONSTRUCTION.

B.M. 26-020  
ELEV. 232.072m  
N.W. Cor. Selkirk Ave. and Powers St., Brass Plug in Conc. Pile, 2.4m E. of N.E. Selkirk Ave. and 0.3m N. of N.E. Selkirk Ave.

NO.	REVISIONS	DATE	BY
0	ISSUED FOR TENDER	15/07/08	KWF
A	ISSUED FOR REVIEW	15/06/23	GSK

**AECOM**

DESIGNED BY: GK  
CHECKED BY: [Signature]  
DRAWN BY: JP  
APPROVED BY: [Signature]  
SCALE: HORIZONTAL 1:250, VERTICAL 1:50  
RELEASED FOR CONSTRUCTION: [Signature]  
DATE: July 6/15



**THE CITY OF WINNIPEG**  
WATER AND WASTE DEPARTMENT  
ENGINEERING DIVISION

SELKIRK AVENUE  
ARLINGTON STREET TO SALTER STREET  
PAVEMENT RECONSTRUCTION

2015 WATER MAIN RENEWAL CONTRACT A-1 Mcgregor St to Salter St  
SELKIRK AVENUE  
82.3m WEST OF SALTER ST. to 32.6m EAST OF SALTER ST.

SHEET 6 OF 6  
CITY DRAWING NUMBER D-14027