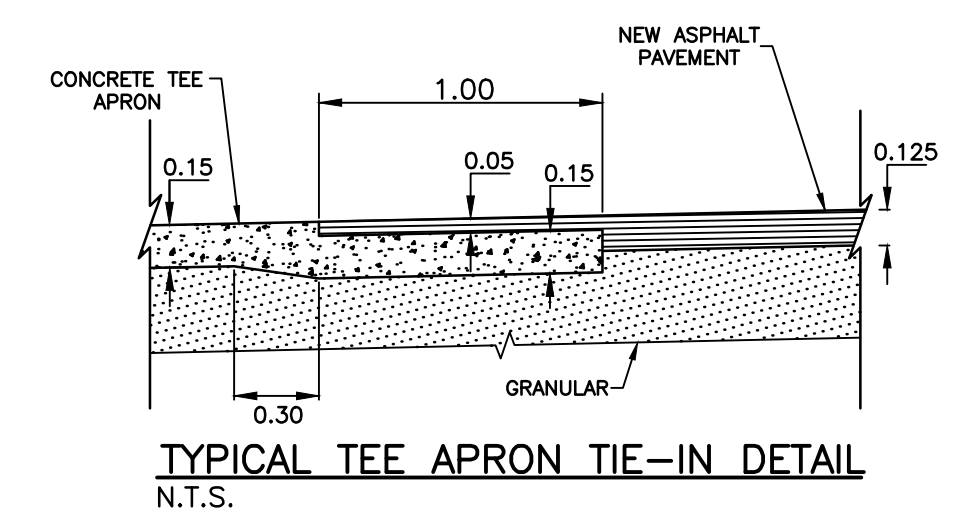
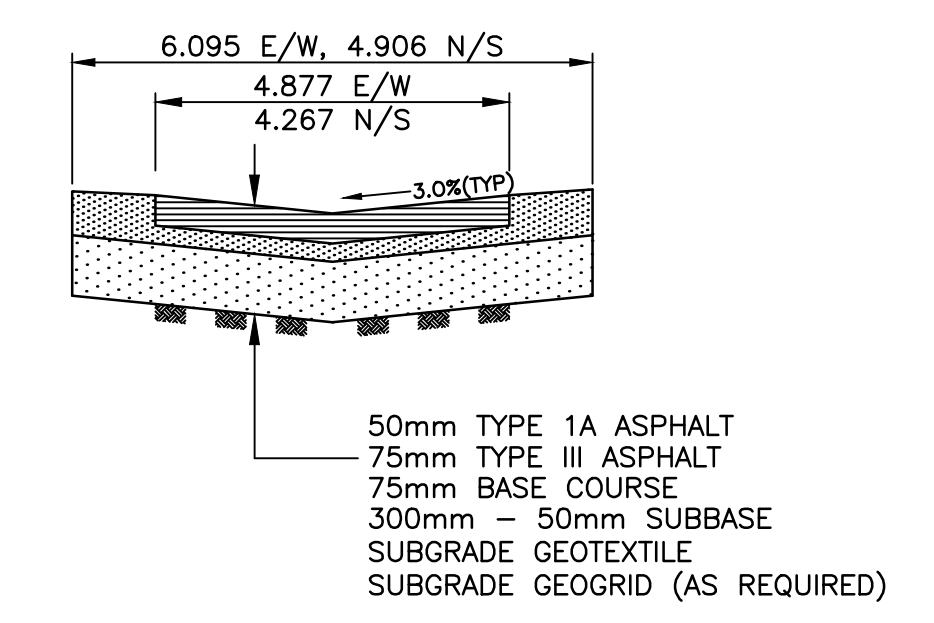
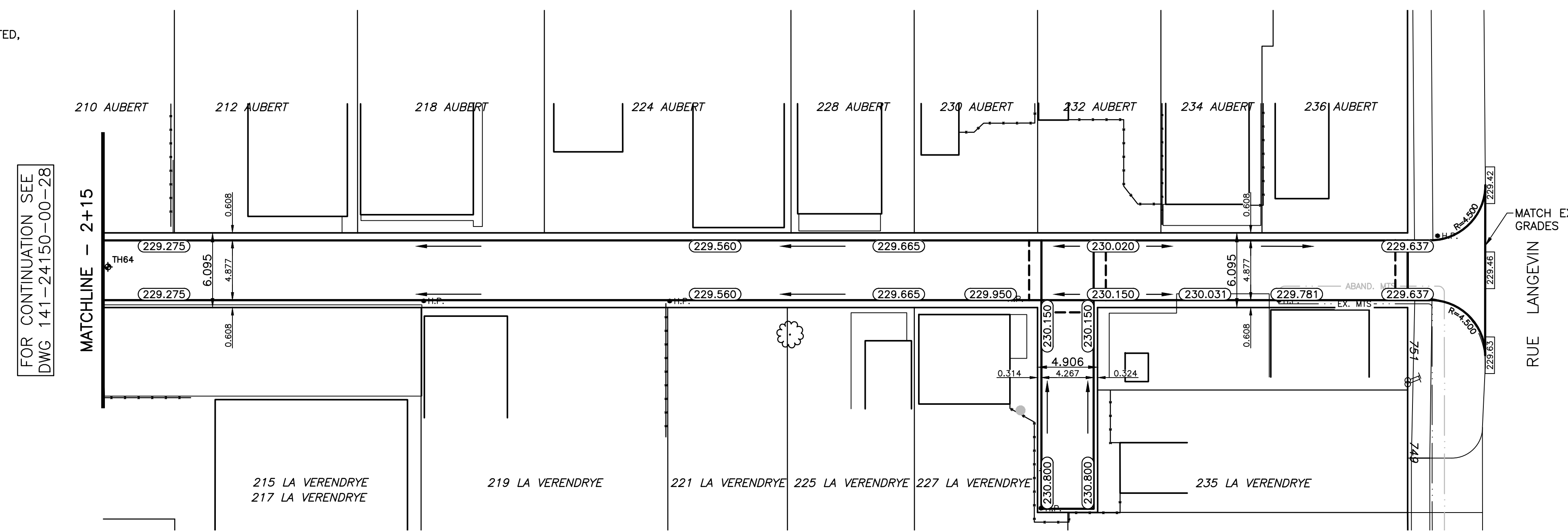


CHAINAGE ALONG C OF PUBLIC LANE  
**RUE AUBERT / RUE LA VERENDRYE ALLEY**

- NOTES:**
- ISOLATE EXISTING HYDRO POLES AS DIRECTED BY CONTRACT ADMINISTRATOR
  - RENEW EXISTING APPROACHES AS DIRECTED BY CONTRACT ADMINISTRATOR
  - ADDITIONAL EXCAVATION AND INSTALLATION OF SUBGRADE GEOGRID TO BE DETERMINED BY CONTRACT ADMINISTRATOR
  - ADJUSTMENTS TO PROPOSED CROSSFALL, WHERE REQUIRED, ARE TO BE DETERMINED BY CONTRACT ADMINISTRATOR TO SUIT EXISTING DRIVEWAYS, APPROACHES, ETC.
  - ALL LAND DRAINAGE SEWER EXCAVATION TO BE JETTED, FLOODED AND TAMPED AS PER CW2030-R7



"Description of property limits, and existing and/or proposed features relative to these limits as shown on this drawing do not represent a Legal Survey. WSP makes no representation or guarantee that the property limit information is accurate. WSP accepts no responsibility for damages, if any, suffered by any third party as a result of decisions made or actions based on this drawing."

TEST HOLE DATUM  
 TH63 - N 5528662, E 634737  
 TH64 - N 5528702, E 634834

DESCRIPTION  
 SOUTH WEST CORNER RUE DUMOULIN AND RUE LANGEVIN, TABLET IN EAST SIDE OF DISTRICT NO.5, POLICE PRECINCT IN 1ST CONCRETE ABUTMENT BELOW STREET LEVEL, 3.5M NORTH OF SOUTH EAST CORNER OF SUBGRADE GARAGE.

NOTE:  
 ROW WIDTH 6.095M E/W, 4.906M N/S  
 NEW LANE DESIGN WIDTH 4.877 E/W, 4.267M N/S

—	WATERMAIN	—	M.T.S.	—	WATERMAIN	—	WATERMAIN	—	WATERMAIN
⊕	HYDRANT	⊕	TRAFFIC SIGNAL	⊕	VALVE	⊕	VALVE	⊕	VALVE
⊗	VALVE	⊗	CONCRETE/ASPHALT	⊗	LAND DRAINAGE SEWER	⊗	LAND DRAINAGE SEWER	⊗	LAND DRAINAGE SEWER
—	CURB STOP	—	SIDEWALK	—	WASTE WATER SEWER	—	WASTE WATER SEWER	—	WASTE WATER SEWER
—	WASTE WATER SEWER	—	CURB RAMP	—	CENTERLINE	—	CENTERLINE	—	CENTERLINE
—	LAND DRAINAGE SEWER	—	PROPERTY LINE	—	SOUTH & EAST GUTTER	—	SOUTH & EAST GUTTER	—	SOUTH & EAST GUTTER
—	C.B. LEAD	—	ELEVATIONS (32.00)	—	NORTH & WEST GUTTER	—	NORTH & WEST GUTTER	—	NORTH & WEST GUTTER
○	MANHOLE	○		—	TEST HOLE LOCATION	—	TEST HOLE LOCATION	—	TEST HOLE LOCATION
□	CATCH BASIN	□		—	S. & E. PAD/GARG.	—	S. & E. PAD/GARG.	—	S. & E. PAD/GARG.
—	GAS	—		—	N. & W. PAD/GARG.	—	N. & W. PAD/GARG.	—	N. & W. PAD/GARG.
—	HYDRO	—		—		—		—	
—	EXISTING	—	LEGEND - PLAN	—	EXISTING	—	LEGEND - PROFILE	—	EXISTING
—	PROPOSED	—	PROPOSED	—	PROPOSED	—	PROPOSED	—	PROPOSED

LOCATION APPROVED UNDERGROUND STRUCTURES

SUPV. U/G STRUCTURES	DATE
COMMITTEE	

NOTE:  
 LOCATION OF UNDERGROUND STRUCTURES AS SHOWN ARE BASED ON THE BEST INFORMATION AVAILABLE BUT NO GUARANTEE IS GIVEN THAT ALL EXISTING UTILITIES ARE SHOWN OR THAT THE GIVEN LOCATIONS ARE EXACT. CONFIRMATION OF EXISTENCE AND EXACT LOCATION OF ALL SERVICES MUST BE OBTAINED FROM THE INDIVIDUAL UTILITIES BEFORE PROCEEDING WITH CONSTRUCTION.

B.M. 34-015	ELEV. 230.669		
NO.	REVISIONS	DATE	BY
3	ISSUED FOR APPROVAL/TENDER	05/27/15	A.B.
2	W&W 70% DESIGN REVIEW	03/31/15	A.B.
1	70% REVIEW	02/10/15	A.B.

**WSP**  
 1600 BUFFALO PLACE  
 WINNIPEG, MB, R3T 6B8  
 PHONE: 204-477-6650  
 FAX: 204-474-2864  
 WWW.WSPGROUP.COM

DESIGNED BY: A.B.  
 CHECKED BY: R.H.  
 DRAWN BY: A.B.  
 APPROVED BY: I.McK.  
 HOR. SCALE: 1:250  
 VERT. SCALE: 1:25  
 DATE: MAY 2015

ENGINEERS SEAL  
 CONSULTANT DRAWING NO.  
 141-24150-00-30

METRIC  
 WHOLE NUMBERS INDICATE MILLIMETRES  
 DECIMALIZED NUMBERS INDICATE METRES

**APECM**  
 Certificate of Authorization  
 WSP Canada Inc.  
 No. 6700 Date

**THE CITY OF WINNIPEG**  
 PUBLIC WORKS DEPARTMENT

**2015 LOCAL IMPROVEMENTS - CONTRACT 2**  
 RUE AUBERT / RUE LA VERENDRYE LANE  
 STA. 2+15 TO W. GUTTER OF RUE LANGEVIN  
 ASPHALT PAVEMENT

CITY DRAWING NO.  
 SHEET 2 OF 2  
 487-2015