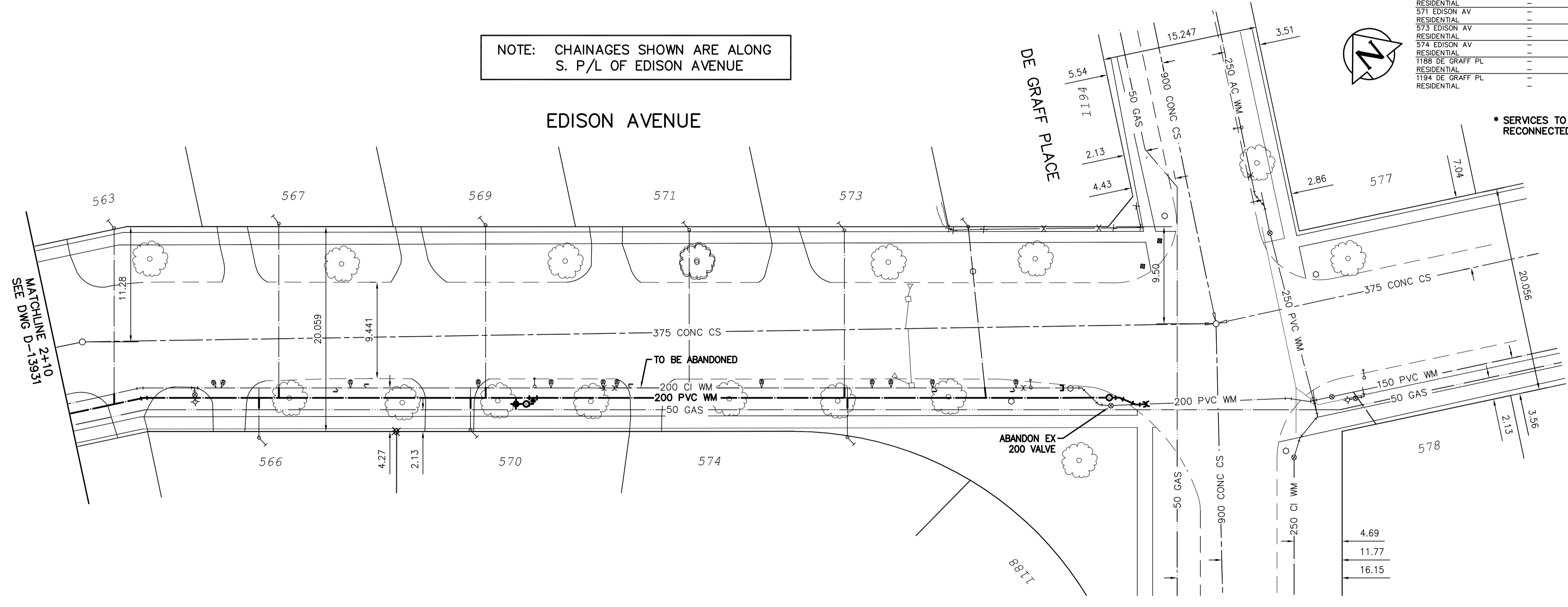


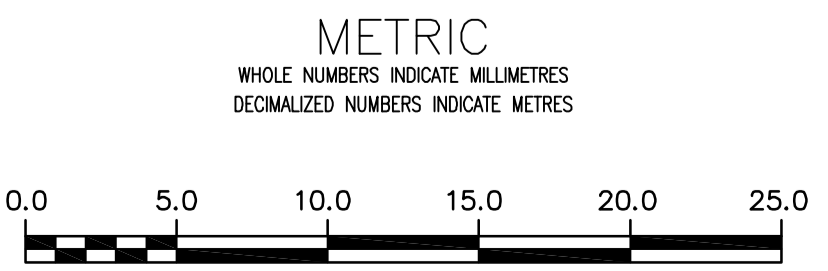

WATER SERVICE INFORMATION					
ADDRESS	SIZE (mm) MATERIAL (STREET)	SIZE (mm) MATERIAL (PROP.)	SHORT & LONG MEASUREMENT	CORP. LOCATION	REMARKS
563 EDISON AV	20	20	4.57 EW CR HSE	-	RECONNECT SERVICE
566 EDISON AV	20	20	10.06 S OF HSE FRONT	-	RECONNECT SERVICE
567 EDISON AV	20	20	1.13 E OF W CR HSE	-	RECONNECT SERVICE
569 EDISON AV	20	20	10.12 N OF HSE FRONT	-	RECONNECT SERVICE
570 EDISON AV	20	20	7.6 EWLL	-	RECONNECT SERVICE
571 EDISON AV	20	20	8.78 S OF HSE FRONT	-	RECONNECT SERVICE
573 EDISON AV	20	20	5.33 EW CR HSE	-	RECONNECT SERVICE
574 EDISON AV	20	20	9.60 S OF HSE FRONT	-	RECONNECT SERVICE
1188 DE GRAFF PL	20	20	5.79 EWLL HSE	-	RECONNECT SERVICE
1194 DE GRAFF PL	20	20	7.32 EWLL	-	RECONNECT SERVICE
577 EDISON AV	20	20	5.64 WE CR HSE	-	RECONNECT SERVICE
578 EDISON AV	20	20	8.59 S OF HSE COR	-	RECONNECT SERVICE
579 EDISON AV	20	20	3.66 EW CR HSE	-	RECONNECT SERVICE
580 EDISON AV	20	20	10.52 S OF HSE FRONT	-	RECONNECT SERVICE
581 EDISON AV	20	20	2.06 WELL HSE	-	RECONNECT SERVICE
582 EDISON AV	20	20	2.64 WELL	-	RECONNECT SERVICE
583 EDISON AV	20	20	0.30 NSL HSE	-	RECONNECT SERVICE
584 EDISON AV	20	20	2.64 WELL	-	RECONNECT SERVICE
585 EDISON AV	20	20	2.64 WELL	-	RECONNECT SERVICE
586 EDISON AV	20	20	2.64 WELL	-	RECONNECT SERVICE
587 EDISON AV	20	20	2.64 WELL	-	RECONNECT SERVICE
588 EDISON AV	20	20	2.64 WELL	-	RECONNECT SERVICE
589 EDISON AV	20	20	2.64 WELL	-	RECONNECT SERVICE
590 EDISON AV	20	20	2.64 WELL	-	RECONNECT SERVICE
591 EDISON AV	20	20	2.64 WELL	-	RECONNECT SERVICE
592 EDISON AV	20	20	2.64 WELL	-	RECONNECT SERVICE
593 EDISON AV	20	20	2.64 WELL	-	RECONNECT SERVICE
594 EDISON AV	20	20	2.64 WELL	-	RECONNECT SERVICE
595 EDISON AV	20	20	2.64 WELL	-	RECONNECT SERVICE
596 EDISON AV	20	20	2.64 WELL	-	RECONNECT SERVICE
597 EDISON AV	20	20	2.64 WELL	-	RECONNECT SERVICE
598 EDISON AV	20	20	2.64 WELL	-	RECONNECT SERVICE
599 EDISON AV	20	20	2.64 WELL	-	RECONNECT SERVICE
600 EDISON AV	20	20	2.64 WELL	-	RECONNECT SERVICE

NOTE: CHAINAGES SHOWN ARE ALONG S. P/L OF EDISON AVENUE



* SERVICES TO BE RENEWED TO P, ALL OTHERS TO BE RECONNECTED

NOTE: ALL GATE VALVES TO BE INSTALLED CLOCKWISE TO CLOSE



WARNING
IF POWER EQUIPMENT OR EXPLOSIVES ARE TO BE USED FOR EXCAVATION ON THIS PROJECT THE CONTRACTOR MUST:
1) NOTIFY THE GAS COMPANY OF THE PROPOSED LOCATION OF EXCAVATION.
2) TAKE PRECAUTION TO AVOID DAMAGE TO GAS COMPANY INSTALLATIONS.
SEE PROVINCIAL REGULATION 210/72 FOR DETAILS

LOCATION APPROVED
UNDERGROUND STRUCTURES
SUPV. U/G STRUCTURES COMMITTEE DATE
NOTE:
LOCATION OF UNDERGROUND STRUCTURES AS SHOWN ARE BASED ON THE BEST INFORMATION AVAILABLE BUT NO GUARANTEE IS GIVEN THAT ALL EXISTING UTILITIES ARE SHOWN OR THAT THE GIVEN LOCATIONS ARE EXACT. CONFIRMATION OF EXISTENCE AND EXACT LOCATION OF ALL SERVICES MUST BE OBTAINED FROM THE INDIVIDUAL UTILITIES BEFORE PROCEEDING WITH CONSTRUCTION.

B.M. 12-034 ELEV. 230.167m	89875 - N.W. Cor. Edison Ave. & De Graff Pl. T.M. on top of 0.05 m dia. x 2.4 m dia. 8.4 m H. of C.L. of Conc. Pipe of Edison Ave. produced from the W. & 8.0 m W. of C.L. of asphalt Pav't. of De Graff Pl. produced from the N. or 4 m S. of N.L. of Edison Ave. & on W.L. of De Graff Pl.
CONSTRUCTION COMPLETION DATE: YYYY MM DD	
ISSUED FOR TENDER	15/03/24 R.S.
NO.	REVISIONS
DATE	BY

DESIGNED BY J.H. CHECKED BY R.S.
DRAWN BY J.H. APPROVED BY R.S.
SCALE: HORIZONTAL 1:250 VERTICAL 1:50
DATE 2015 03 24

ENGINEER'S SEAL
CONSULTANT DRAWING NUMBER
C-217

THE CITY OF WINNIPEG
WATER AND WASTE DEPARTMENT
ENGINEERING DIVISION
2015 WATERMAIN RENEWALS
CONTRACT 1
EDISON AVENUE
110 EEL OF BROAD BAY TO
DE GRAFF PLACE
SHEET 18 OF 18
CITY DRAWING NUMBER
D-13932