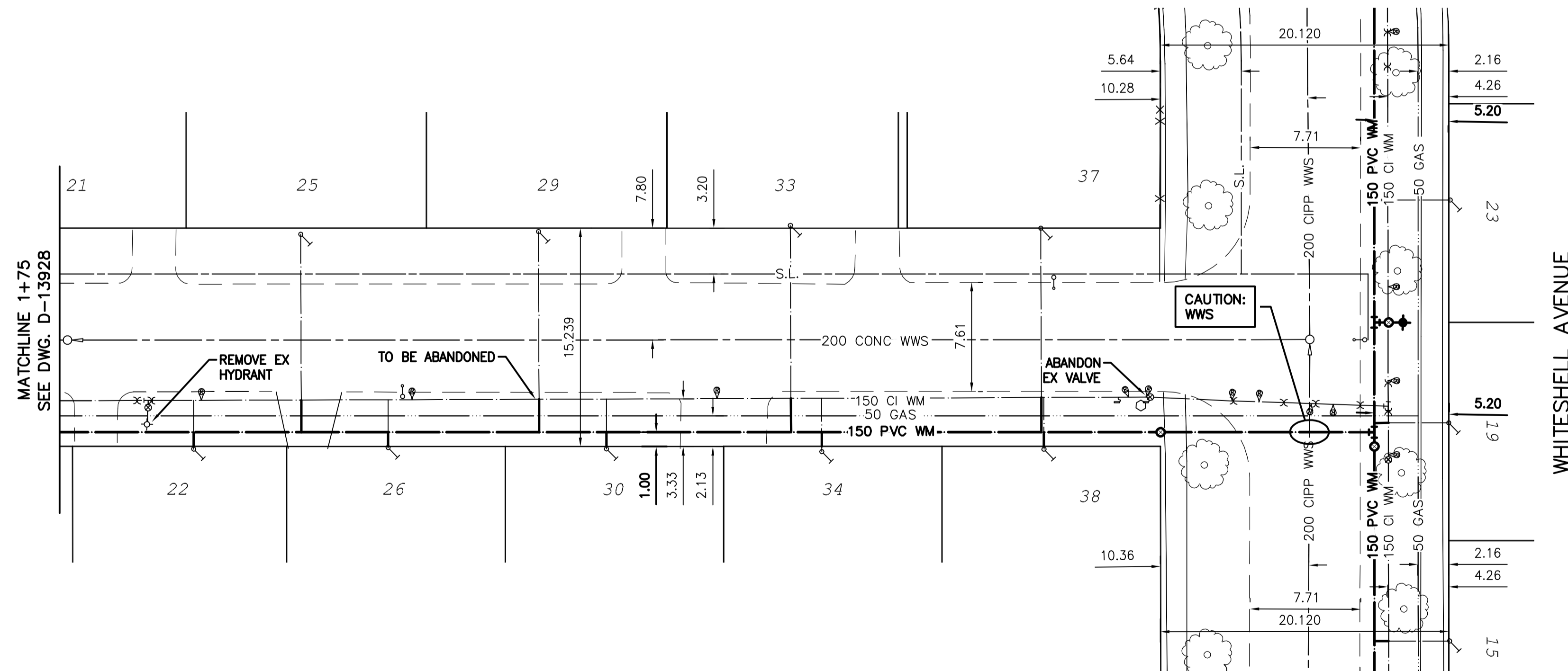
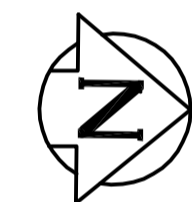


NOTE: CHAINAGES SHOWN ARE ALONG E. P/L OF BERENS ST.

BERENS STREET

SEE DWG. D-13926 FOR CONTINUATION



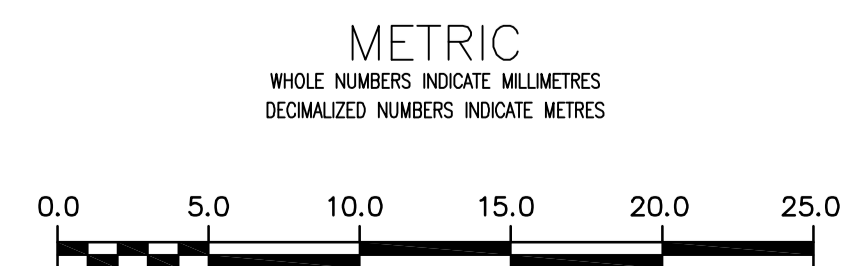
SEE DWG. D-13927 FOR CONTINUATION

WATER SERVICE INFORMATION

| ADDRESS | SIZE (mm) MATERIAL (STREET) | SIZE (mm) MATERIAL (PROP.) | SHORT & LONG MEASUREMENT | CORP. LOCATION | REMARKS |
|--------------|-----------------------------|----------------------------|--------------------------|----------------|-------------------|
| 21 BERENS ST | 20 | 20 | 3.0 NSBL | OPP S/C | RECONNECT SERVICE |
| RESIDENTIAL | CU | CU | 6.8 NSLL | - | RECONNECT SERVICE |
| 22 BERENS ST | - | 20 | 4.82 SNL HSE | - | RECONNECT SERVICE |
| RESIDENTIAL | - | CU | - | - | - |
| 25 BERENS ST | - | 20 | 5.18 SNL HSE | - | RECONNECT SERVICE |
| RESIDENTIAL | - | CU | - | - | - |
| 28 BERENS ST | - | 20 | 3.68 NSL HSE | - | RECONNECT SERVICE |
| RESIDENTIAL | - | CU | 10.58 FROM FRONT HSE | - | - |
| 29 BERENS ST | - | 20 | 6.00 NSL HSE | - | RECONNECT SERVICE |
| RESIDENTIAL | - | CU | - | - | - |
| 30 BERENS ST | - | 20 | 4.75 SNL HSE | - | RECONNECT SERVICE |
| RESIDENTIAL | - | CU | - | - | - |
| 33 BERENS ST | - | 20 | 4.57 SNL HSE | - | RECONNECT SERVICE |
| RESIDENTIAL | - | CU | - | - | - |
| 34 BERENS ST | - | 20 | 3.38 NSL HSE | - | RECONNECT SERVICE |
| RESIDENTIAL | - | CU | - | - | - |
| 37 BERENS ST | - | 20 | 5.85 SNL HSE | - | RECONNECT SERVICE |
| RESIDENTIAL | - | CU | - | - | - |
| 38 BERENS ST | - | 20 | 9.14 WWL HSE | - | RECONNECT SERVICE |
| RESIDENTIAL | - | CU | - | - | - |

* SERVICES TO BE RENEWED TO R, ALL OTHERS TO BE RECONNECTED

NOTE: ALL GATE VALVES TO BE INSTALLED CLOCKWISE TO CLOSE



WARNING
IF POWER EQUIPMENT OR EXPLOSIVES ARE TO BE USED FOR EXCAVATION ON THIS PROJECT THE CONTRACTOR MUST:
1) NOTIFY THE GAS COMPANY OF THE PROPOSED LOCATION OF EXCAVATION.
2) TAKE PRECAUTION TO AVOID DAMAGE TO GAS COMPANY INSTALLATIONS.
SEE PROVINCIAL REGULATION 21072 FOR DETAILS

LOCATION APPROVED
UNDERGROUND STRUCTURES
SUPV. U/G STRUCTURES COMMITTEE DATE
NOTE:
LOCATION OF UNDERGROUND STRUCTURES AS SHOWN ARE BASED ON THE BEST INFORMATION AVAILABLE BUT NO GUARANTEE IS GIVEN THAT ALL EXISTING UTILITIES ARE SHOWN OR THAT THE GIVEN LOCATIONS ARE EXACT. CONFIRMATION OF EXISTENCE AND EXACT LOCATION OF ALL SERVICES MUST BE OBTAINED FROM THE INDIVIDUAL UTILITIES BEFORE PROCEEDING WITH CONSTRUCTION.

B.M. 10-012
ELEV. 232.469m
N.W. Cor. McMeans Ave. W. & McMeans Bay, 19 mm dia. x 7.6 m l.B. in Valve Box, 3.0 m W. of W.L. of McMeans Bay & 3.0 m N. of N.L. of McMeans Ave. W.

CONSTRUCTION COMPLETION DATE: YYYY MM DD

| | | | |
|-----|-------------------|----------|------|
| 0 | ISSUED FOR TENDER | 15/03/24 | R.S. |
| NO. | REVISIONS | DATE | BY |

DESIGNED BY: J.H. CHECKED BY: R.S.
DRAWN BY: J.H. APPROVED BY: R.S.
SCALE: HORIZONTAL 1:250 VERTICAL 1:50
DATE: 2015 03 24

ENGINEER'S SEAL
CONSULTANT DRAWING NUMBER: C-214

THE CITY OF WINNIPEG
WATER AND WASTE DEPARTMENT
ENGINEERING DIVISION
2015 WATERMAIN RENEWALS
CONTRACT 1
BERENS STREET
75>NNL OF MCMEANS AVENUE WEST
TO WHITESHELL AVENUE
SHEET 15 OF 18
CITY DRAWING NUMBER: D-13929