A1 SIZE 594mm x 841mm

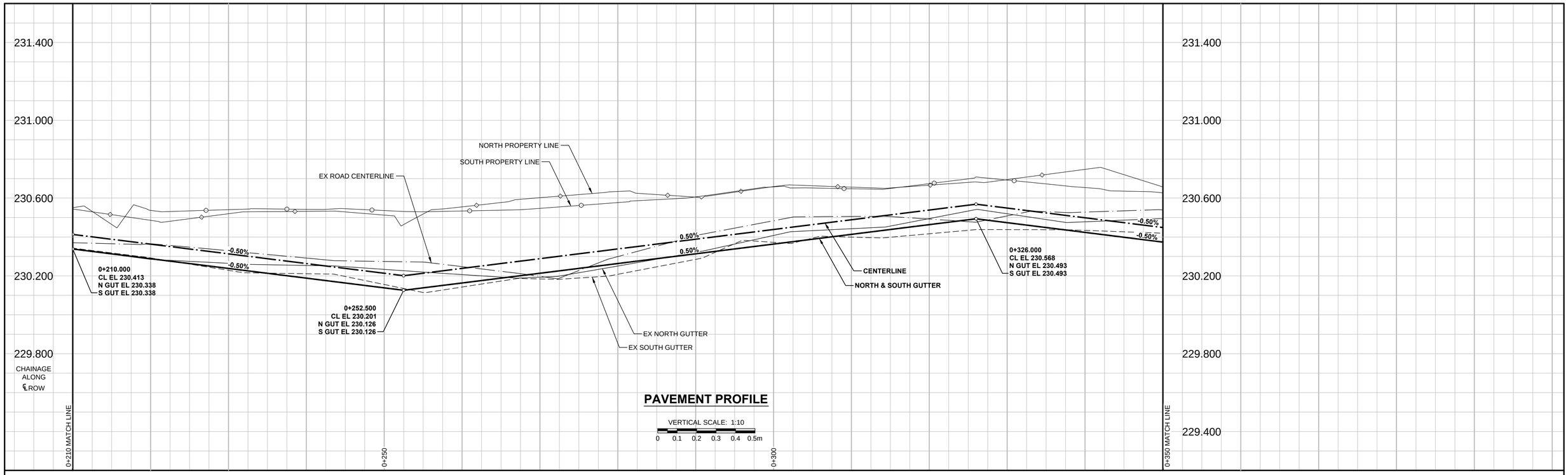

PAVEMENT PROFILE

VERTICAL SCALE: 1:10

0 0.1 0.2 0.3 0.4 0.5m

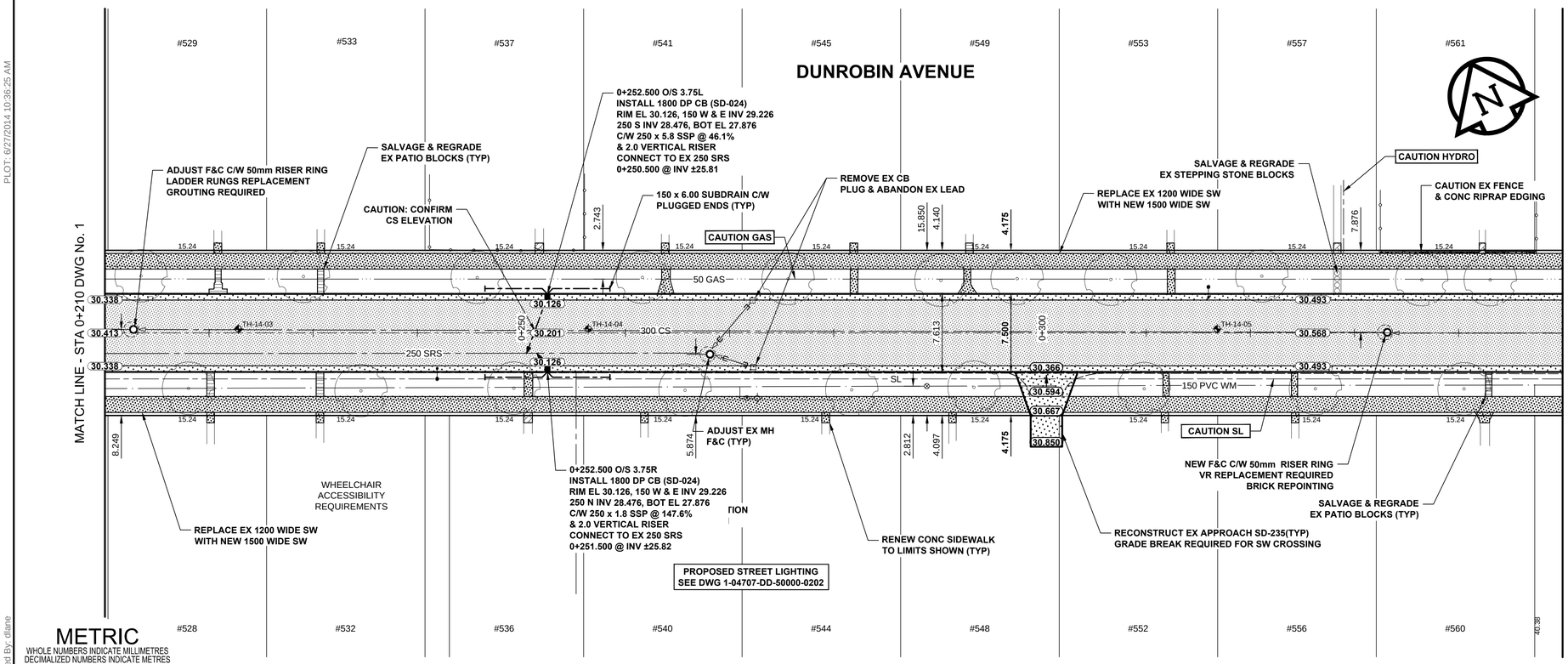

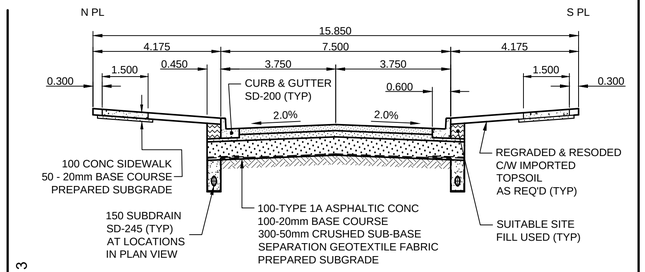

PAVEMENT SECTION

ASPHALT PAVEMENT STRUCTURE
TYPICAL
SCALE: N.T.S.

NOTES
1. ADJUST MH AND CB RIMS TO NEW GRADES.
2. CONTRACTOR TO REGRADE/RENEW EXST PRIVATE SIDEWALKS TO LIMITS AS SHOWN. SIDEWALKS TO BE RENEWED WITH CONCRETE UNLESS NOTED OTHERWISE.
3. CONTRACTOR TO TAKE PRECAUTIONARY STEPS TO PROTECT EXISTING TREES WITHIN THE LIMITS OF CONSTRUCTION FROM DAMAGE FROM CONSTRUCTION ACTIVITIES AS OUTLINED IN THE SPECIFICATIONS.
4. MODIFIED BARRIER CURB TO BE USED AT ALL INTERSECTION RADII, BACK LANE RADII AND BULLNOSES.
5. CONTRACTOR TO CONFIRM THE LOCATION OF ALL UTILITIES/SERVICES IN THE FIELD PRIOR TO CONSTRUCTION.
6. ADD 200.000m TO ABBREVIATED ELEVATIONS TO OBTAIN GEODETIC ELEVATIONS.
7. CB SD-024 OFFSETS ARE DIMENSIONED TO BOC. CB SD-025 OFFSETS ARE DIMENSIONED O/C.

SCALE: 1:250

0 5 10 15m

APEGM
Certificate of Authorization
MORRISON HERSHFIELD
No. 1736

BID OPPORTUNITY No. 622-2014

METRIC
WHOLE NUMBERS INDICATE MILLIMETRES
DECIMALIZED NUMBERS INDICATE METRES

EXISTING	LEGEND - PLAN	NEW	EXISTING	LEGEND - PLAN	NEW	EXISTING	LEGEND - PLAN	NEW
	GAS			MANHOLE			CONCRETE PAVEMENT	
	MTS			CATCH BASIN / CATCH PIT			CONC SIDEWALK / MEDIAN	
	HYDRO			CURB INLET WITH BOX			ASPHALT PAVEMENT	
	CATV / FIBRE OPTIC			TREE			PAVING STONE	
	TRAFFIC SIGNALS / PIT		TH-12	TEST HOLE			GRAVEL	
	LAND DRAINAGE SEWER			PROPERTY LINE			RAMP CURB	
	SANITARY/COMBINED SEWER			SURVEY BAR			PLANING / REMOVAL	
	SEWER SERV/DRAINAGE CONN			FENCE				
	WATERMAIN			BOC / EDGE OF PAVEMENT				
	SUBDRAIN		33.000	ELEVATION	33.100			
	DITCH			TRAFFIC SIGN				

LOCATION APPROVED
UNDERGROUND STRUCTURES

SUPR, U/G STRUCTURES COMMITTEE DATE

NOTE:
LOCATION OF UNDERGROUND STRUCTURES AS SHOWN ARE BASED ON THE BEST INFORMATION AVAILABLE. BUT NO GUARANTEE IS GIVEN THAT ALL EXISTING UTILITIES ARE SHOWN OR THAT THE GIVEN LOCATIONS ARE EXACT. CONFIRMATION OF EXISTENCE AND EXACT LOCATION OF ALL SERVICES MUST BE OBTAINED FROM THE INDIVIDUAL UTILITIES BEFORE PROCEEDING WITH CONSTRUCTION.

GBM 12-062
ELEV 230.128

No.	REVISIONS	YY/MM/DD	BY
0	ISSUED FOR CONSTRUCTION	14/06/26	RPB

MORRISON HERSHFIELD

DESIGNED BY	RPB	CHECKED BY	WRJ
DRAWN BY	DID/DML	APPROVED BY	BWB
HOR. SCALE	1:250	RELEASED FOR CONSTRUCTION	
VERT. SCALE	1:10		
DATE	14/06/25	DATE	June 26/14

PROFESSIONAL'S SEAL
PROVINCE OF MANITOBA
June 26/14
R.P. BRUCE
REGISTERED PROFESSIONAL ENGINEER

CONSULTANT DRAWING No.
W140002-T-002_RX.dwg

Winnipeg
THE CITY OF WINNIPEG
PUBLIC WORKS DEPARTMENT
ENGINEERING DIVISION

2014 LOCAL STREETS PACKAGE
DUNROBIN AVENUE
WATT STREET TO GOLSPIE STREET
ASPHALT RECONSTRUCTION
HORIZONTAL AND VERTICAL ALIGNMENT
STA 0+210 TO STA 0+350

CITY DRAWING NUMBER N/A
SHEET 2 OF 20
DRAWING No. 2
REV 0

PLOT: 6/27/2014 10:36:25 AM
FILE NAME: W140002-T-002_RX.dwg Saved By: dlane