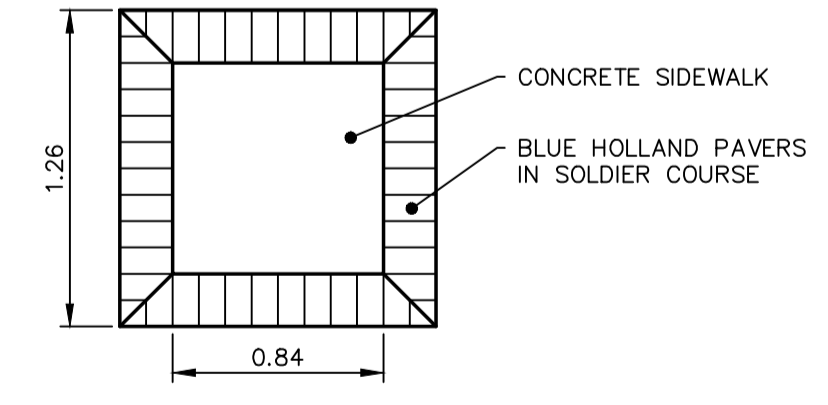
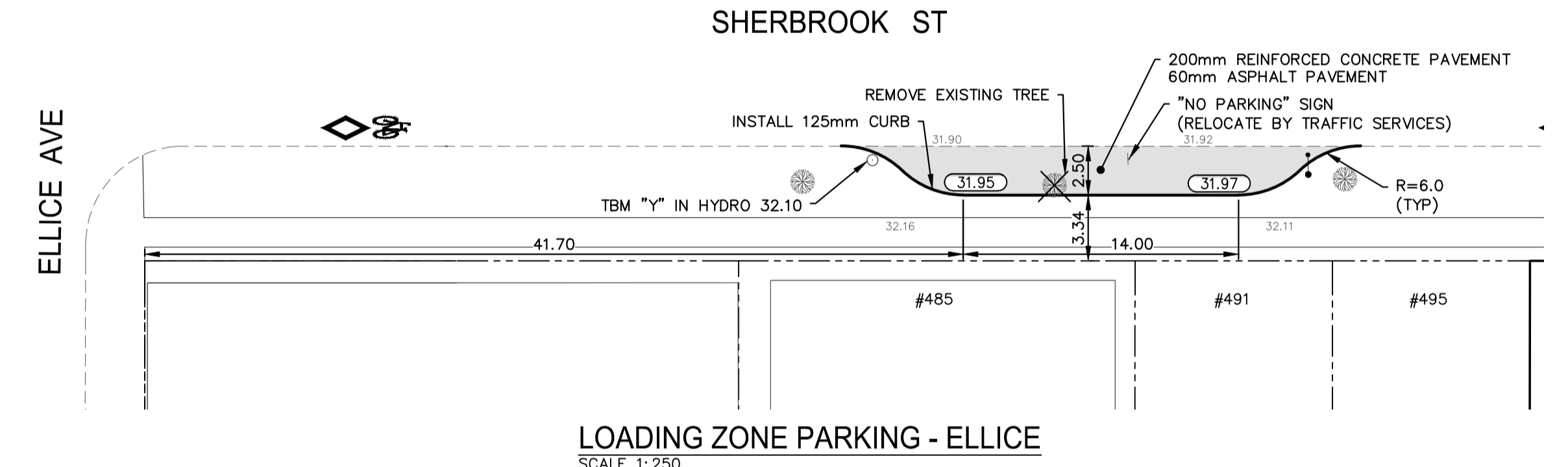


NOTES:
 1. DIMENSIONS ARE CURB FACE TO CURB FACE.
 2. CONTRACTOR TO INSTALL SIGN CLAMPS IN ISLAND BULLNOSES AS SHOWN

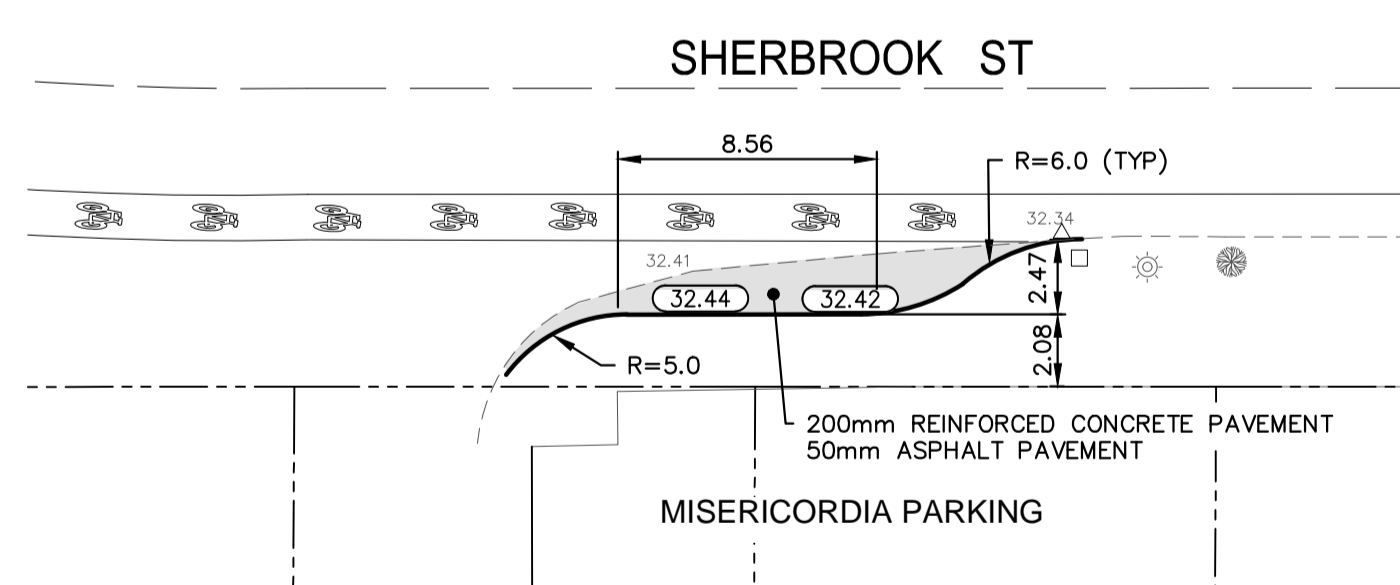
TYPICAL CURB CONSTRUCTION
 SCALE NTS



BUS STOP PAVER DETAIL
 SCALE NTS



LOADING ZONE PARKING - ELLICE
 SCALE 1:250



LOADING ZONE PARKING DETAIL - MISERICORDIA
 SCALE 1:250

May 27, 2014 - 10:31am
 P:\545401-551409\551401 - City of Winnipeg 2014 Regional Street Renewal Program\MMM Drawings\Construction\Drawings\Bike_Lane\551401-WpgStreets_C03_Bike_Lanes_20140408.dwg - tbc:c03

---	WATERMAIN	---	---	ANCHOR	---	---
---	LAND DRAINAGE SEWER	---	#111	CIVIC ADDRESS	---	---
---	WASTE WATER SEWER	---	#	IRON BAR	---	---
---	HYDRO	---	+	LIGHT STANDARD	---	---
---	M.T.S.	---	+	HYDRO POLE	---	---
---	GAS	---	+	CURB RAMP	---	---
---	SIGNALS	---	---	EDGE OF SIDEWALK	---	---
○	MANHOLE	●	---	PROPERTY LINE	---	---
□	CATCH BASIN	■	---	EDGE OF PAVEMENT	---	---
△	CURB INLET	▽	---	MODIFIED BARRIER CURB	---	---
---	UTILITIES ADJUSTED	△ □ ○	---	BARRIER CURB	---	---
---	PLUG	J	---	BARRIER CURB & GUTTER	---	---
◇	HYDRANT	◆	---	EDGE OF CONCRETE	---	---
⊗	VALVE	⊗	---	EDGE OF GRAVEL	---	---
---	CURB STOP	---	---	SIDEWALK	---	---
230.99	GROUND GRADE	---	---	PROPERTY LINE	---	---
---	PAVEMENT GRADE	(31.00)	---	CONCRETE	---	---
---	LOT GRADE	[31.00]	---	ASPHALT	---	---
---	EXISTING	---	---	ASPHALT OVERLAY	---	---
---	LEGEND-PLAN	---	---	LEGEND-PROFILE	---	---
---	PROPOSED	---	---	PROPOSED	---	---
---	EXISTING	---	---	EXISTING	---	---

NOTE:
 These design documents are prepared solely for the use by the party with whom the design professional has entered into a contract and there are no representations of any kind made by the design professional to any party with whom the design professional has not entered into a contract.

LOCATIONS APPROVED UNDERGROUND STRUCTURES

SIGNED BY: _____ DATE: _____

SUPV UG STRUCTURES _____ DATE _____

LOCATION OF UNDERGROUND STRUCTURES AS SHOWN ARE BASED ON THE BEST INFORMATION AVAILABLE BUT NO GUARANTEE IS GIVEN THAT ALL EXISTING UTILITIES ARE SHOWN OR THAT THE GIVEN LOCATIONS ARE EXACT CONFIRMATION OF EXISTENCE AND EXACT LOCATION OF ALL SERVICES MUST BE OBTAINED FROM THE INDIVIDUAL UTILITIES BEFORE PROCEEDINGS

NO.	REVISIONS	DATE	BY
A	ISSUED FOR TENDER	26.5.2014	RMB
NO.	REVISIONS	DATE	BY
		21-MAR-2014	

MMM GROUP

DESIGNED BY: SDG
 DRAWN BY: MS/TR

CHECKED BY: RMB
 APPROVED BY: _____

HOR. SCALE: 1:500

RELEASED FOR CONSTRUCTION

DATE: 21-MAR-2014

ENGINEER'S SEAL

R.M. BORODY
 Member 6179
 REGISTERED PROFESSIONAL ENGINEER

CONSULTANT ACAD DWG. NO.
 5514011-C-03

THE CITY OF WINNIPEG
 PUBLIC WORKS DEPARTMENT
 ENGINEERING SERVICES DIVISION

2014 STREET RENEWAL PROGRAM

SHERBROOK STREET
 BIKE LANES
 MARYLAND BRIDGE TO BROADWAY

CITY DRAWING NUMBER
 SHEET OF

BID NO.
 1023-2013.4

APEGM
 Certificate of Authorization
 MMM Group Limited
 No. 4531 Date: APRIL 30, 2015

METRIC
 WHOLE NUMBERS INDICATE MILLIMETRES
 DECIMALIZED NUMBERS INDICATE METRES