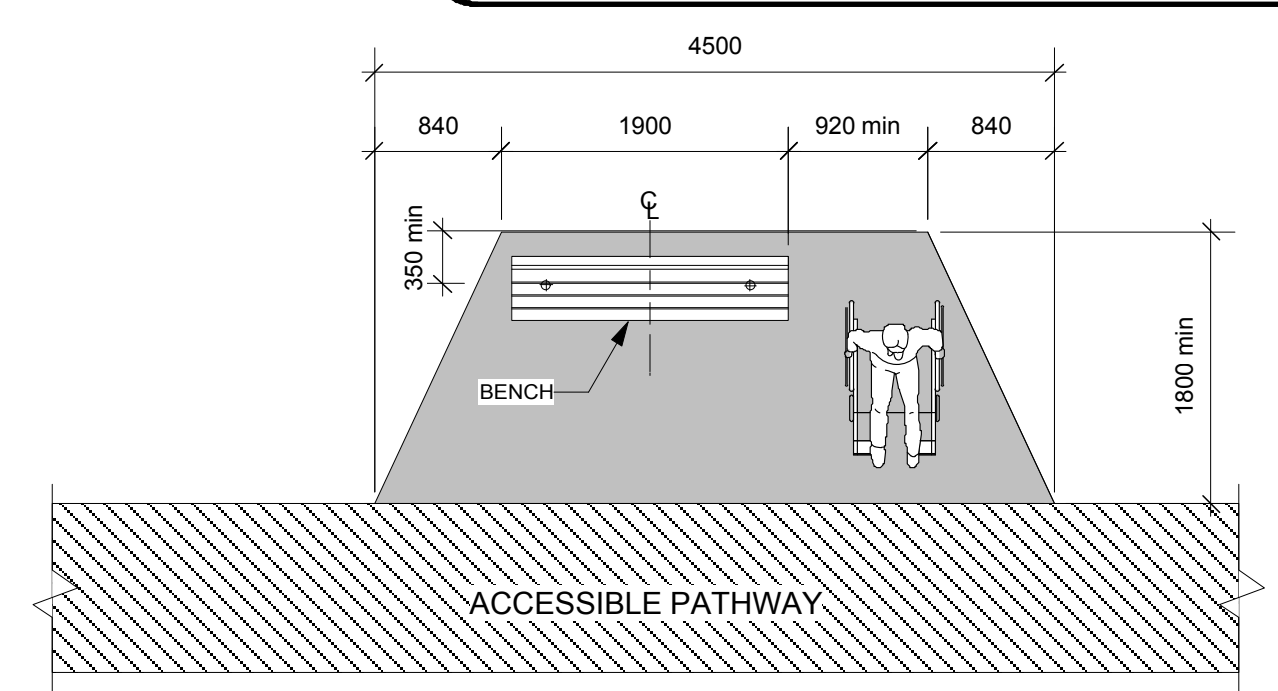
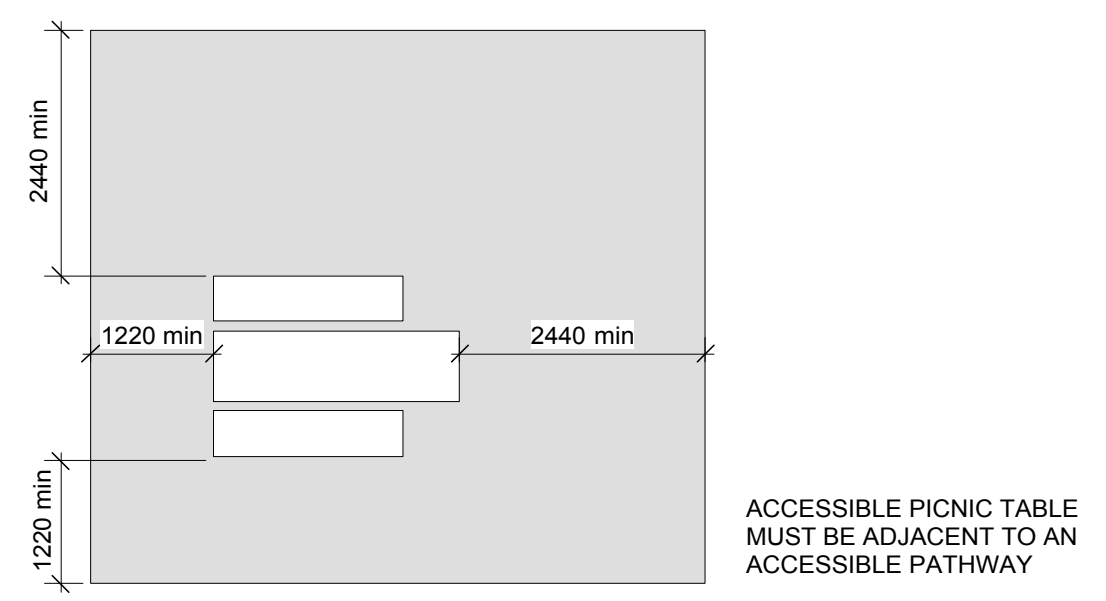


Drawing Title: **ACCESSIBLE BENCH NODE & PICNIC TABLE LAYOUT** Drawing No: **SCD-136A**



ACCESSIBLE BENCH NODE DETAIL
NTS

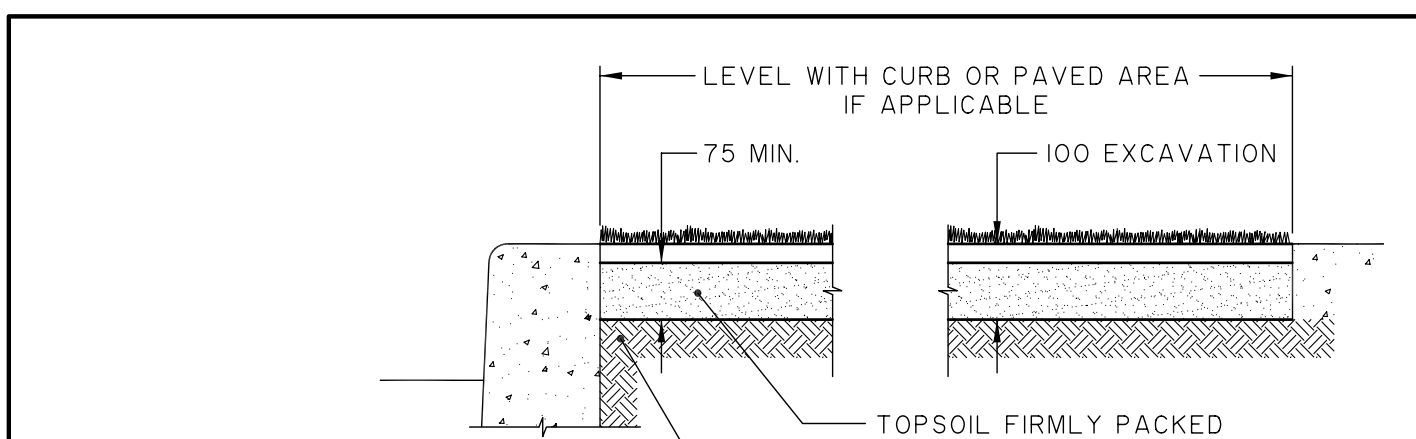


PLAN VIEW OF PICNIC TABLE ON GRAVEL BASE
NTS

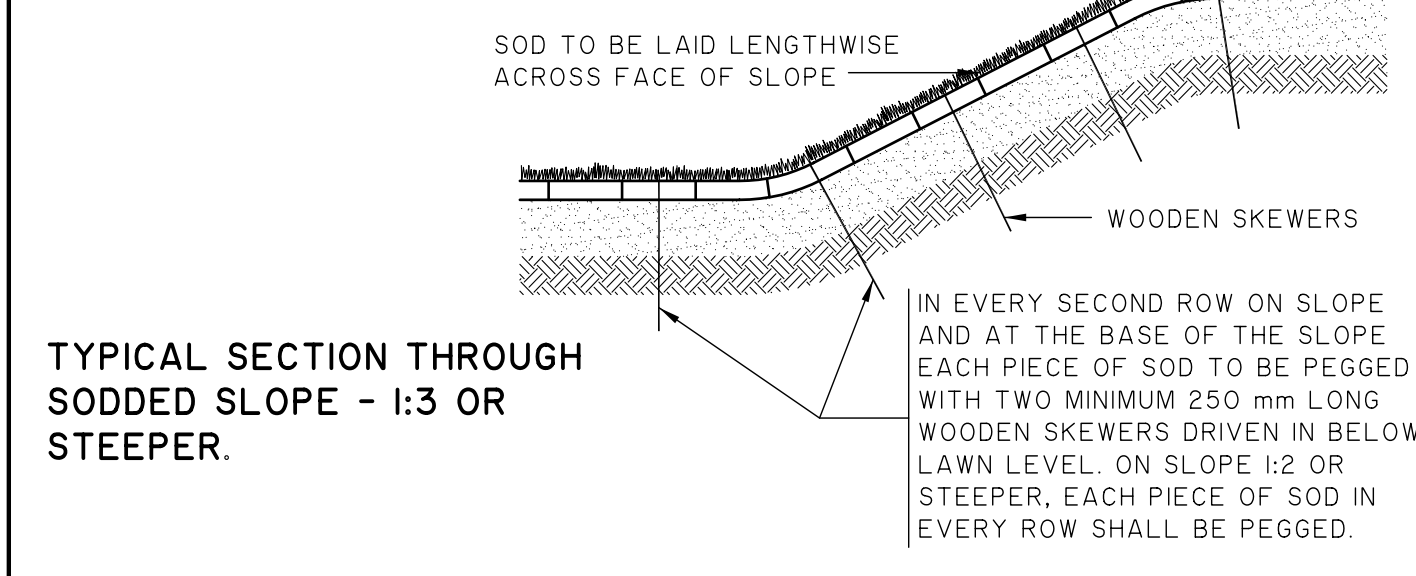
DIMENSIONS SHOWN ARE IN MILLIMETRES UNLESS OTHERWISE SPECIFIED

REVISION: 2
DATE: December 20, 2012
SCALE: NTS
DRAWN BY: SP

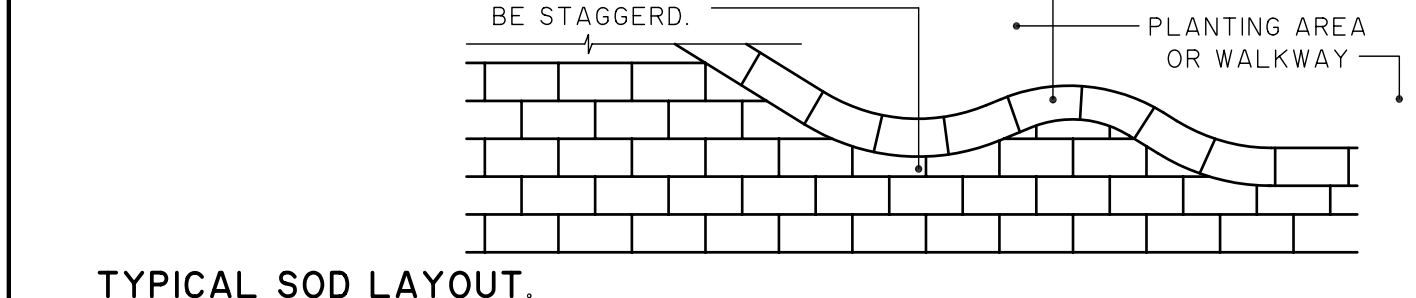
The City of Winnipeg
Planning, Property and Development Department
Planning and Land Use Division
Unit 15 - 30 Fort Street, Winnipeg, MB, R3C 4X5



TYPICAL SECTION THROUGH SODDED AREA.



TYPICAL SECTION THROUGH SODDED SLOPE - 1:3 OR STEEPER.

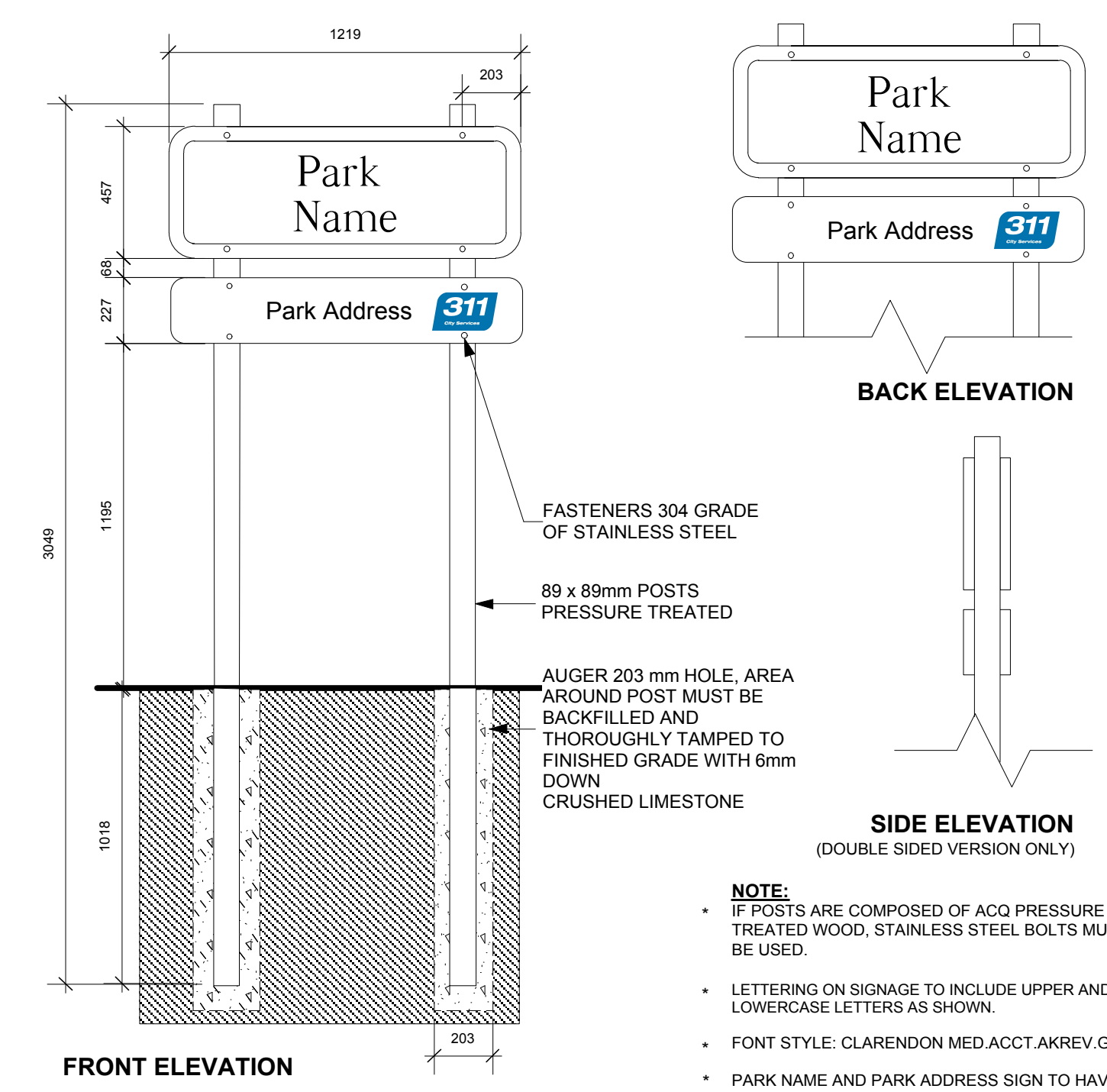


TYPICAL SOD LAYOUT. DIMENSIONS ARE IN MILLIMETRES

THE CITY OF WINNIPEG PUBLIC WORKS DEPARTMENT		Revisions	
Reference Spec. No.	CW-3510	2	5/05 Top Soil & Excavation Dimensions twh
		1	12/04 Top Soil & Excavation Dimensions twh
		No	Date Description By
Designed By:	D.R.K.	Drawn By:	A.R.
Checked By:	D.R.K.	Date:	05-05-04
Approved:	SURFACE WORKS COMMITTEE	Scale:	N.T.S.
		Drawing No.	SD-243

SODDING DETAILS

Drawing Title: **ENGLISH PARK SIGN w/ ADDRESS** Drawing No: **SCD-719**



FRONT ELEVATION **BACK ELEVATION** **SIDE ELEVATION (DOUBLE SIDED VERSION ONLY)**

- NOTE:**
- IF POSTS ARE COMPOSED OF ACQ PRESSURE TREATED WOOD, STAINLESS STEEL BOLTS MUST BE USED.
 - LETTERING ON SIGNAGE TO INCLUDE UPPER AND LOWERCASE LETTERS AS SHOWN.
 - FONT STYLE: CLARENDON MED ACCT AKREV G
 - PARK NAME AND PARK ADDRESS SIGN TO HAVE CHROME GREEN LETTERING AND WHITE VINYL BACKGROUND

DIMENSIONS SHOWN ARE IN MILLIMETRES UNLESS OTHERWISE SPECIFIED

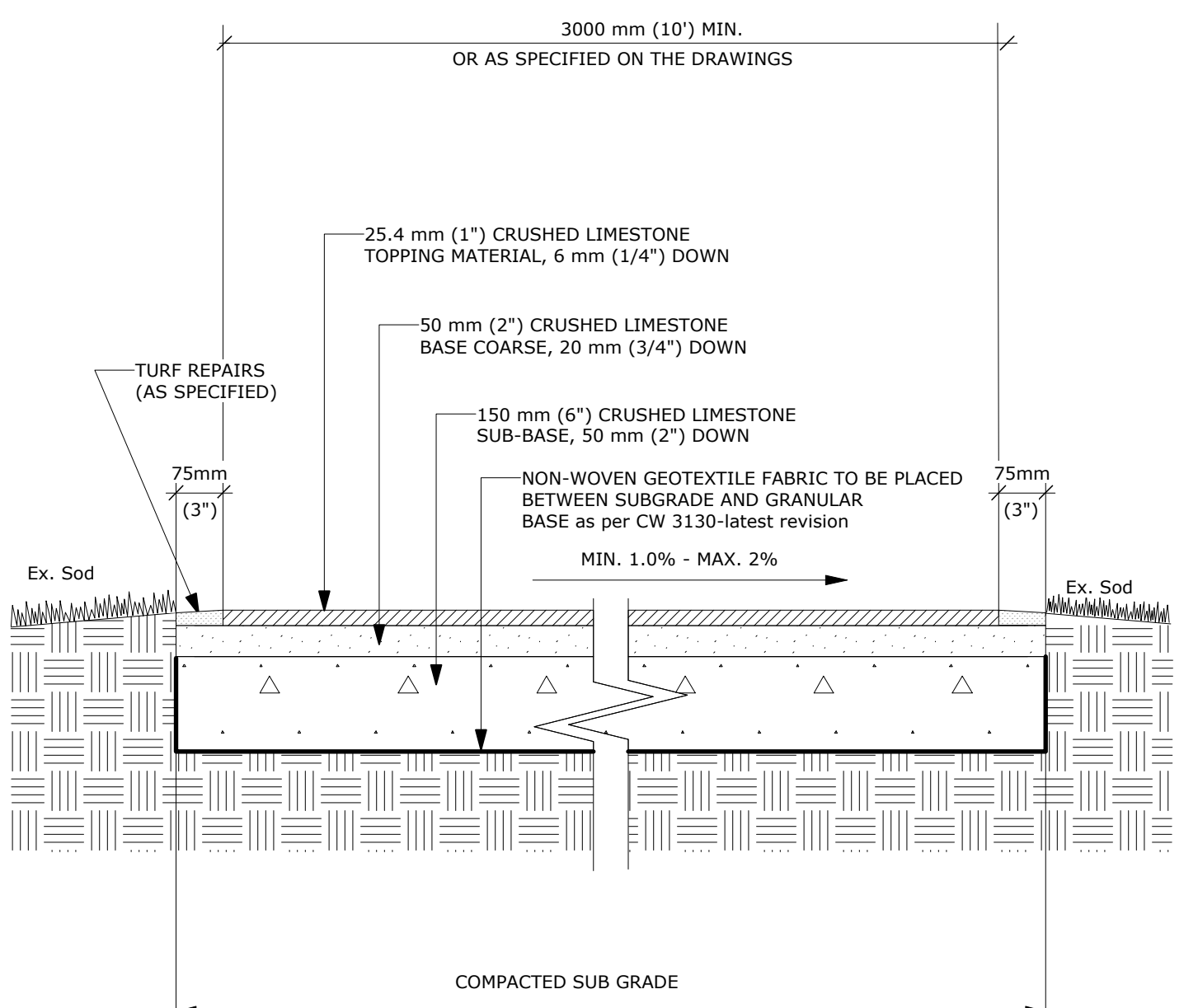
DATE: MAY 2011
SCALE: N.T.S.
DRAWN BY: ST/HF

The City of Winnipeg
Planning, Property and Development Department
Parks, Waterways & Community Initiatives Division
Unit 15 - 30 Fort Street, Winnipeg, MB, R3C 4X5

General Notes

- Sub-Grade, Sub Base & Base Course Construction as per CW 3110
- Topsoil & Seed as per CW3520 and CW 3540
- Topsoil & Sod as per CW 3510 and CW 3540

Drawing Title: **PARKWAY PATH CRUSHED LIMESTONE** Drawing No: **SCD-646**



PARKWAY PATH CRUSHED LIMESTONE

DIMENSIONS SHOWN ARE IN MILLIMETRES UNLESS OTHERWISE SPECIFIED

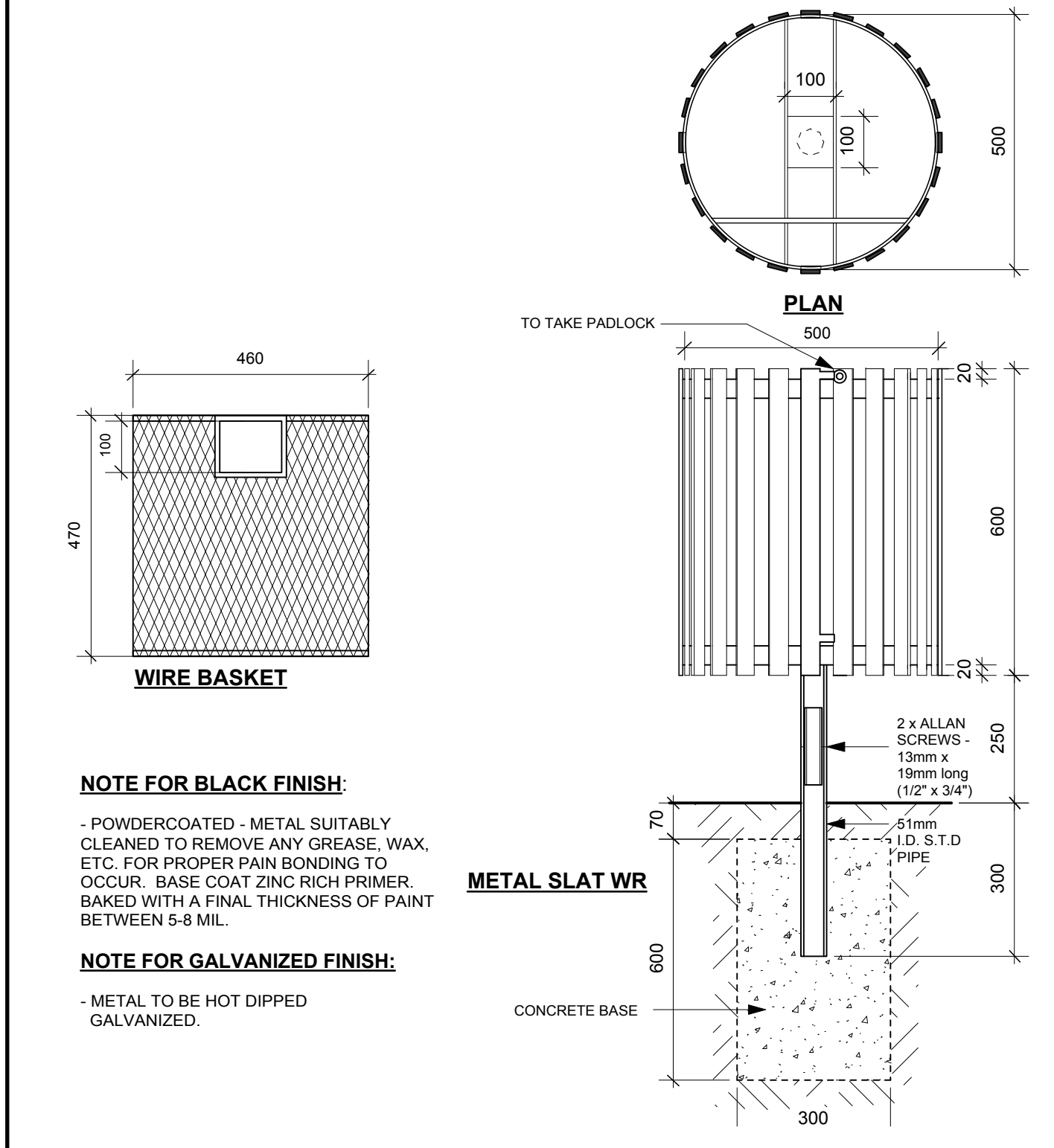
REVISION: 1
DATE: January 12, 2012
SCALE: NTS
DRAWN BY: SP

The City of Winnipeg
Planning, Property and Development Department
Planning and Land Use Division
Unit 15 - 30 Fort Street, Winnipeg, MB, R3C 4X5

Drawing Title: **WASTE RECEPTACLE SIDE OPENING METAL SLAT TYPE** Drawing No: **SCD-119**

METAL SLAT WR:
Black Finish: Product # 52501063BLK
Galvanized Finish: Product # 52501063GLV

WIRE BASKET:
Black Finish: Product # 52501058
Galvanized Finish: Product # 52501058GLV



WIRE BASKET **METAL SLAT WR**

- NOTE FOR BLACK FINISH:**
- POWDERCOATED - METAL SUITABLY CLEANED TO REMOVE ANY GREASE, WAX, ETC. FOR PROPER PAINT BONDING TO OCCUR. BASE COAT ZINC RICH PRIMER BAKED WITH A FINAL THICKNESS OF PAINT BETWEEN 5-8 MIL.
- NOTE FOR GALVANIZED FINISH:**
- METAL TO BE HOT DIPPED GALVANIZED.

DIMENSIONS SHOWN ARE IN MILLIMETRES UNLESS OTHERWISE SPECIFIED

REVISION: 2
DATE: December 20, 2012
SCALE: N.T.S.
DRAWN BY: SP

The City of Winnipeg
Planning, Property and Development Department
Planning and Land Use Division
Unit 15 - 30 Fort Street, Winnipeg, MB, R3C 4X5

- This drawing shall not be used for construction unless signed and sealed by Landscape Architect.
- Variations and modifications to the work shown will not be allowed without prior written consent of Landscape Architect.
- Drawing and Specifications, as instruments of service, are the property of the Landscape Architect. The copyright is reserved in the name of the Landscape Architect. No reproduction may be made without the prior written consent of the Landscape Architect.
- Contractors/bidders are hereby granted a limited licence to reproduce these drawings for the purposes of bidding. Such reproductions are not to be used for construction.

No.	Date	Issue Notes
A	4/19/14	For Bid Opp

Project Title: **NK Playground Rehabilitation**

Drawing Title: **Details 2**

Drawing No: **L-7**