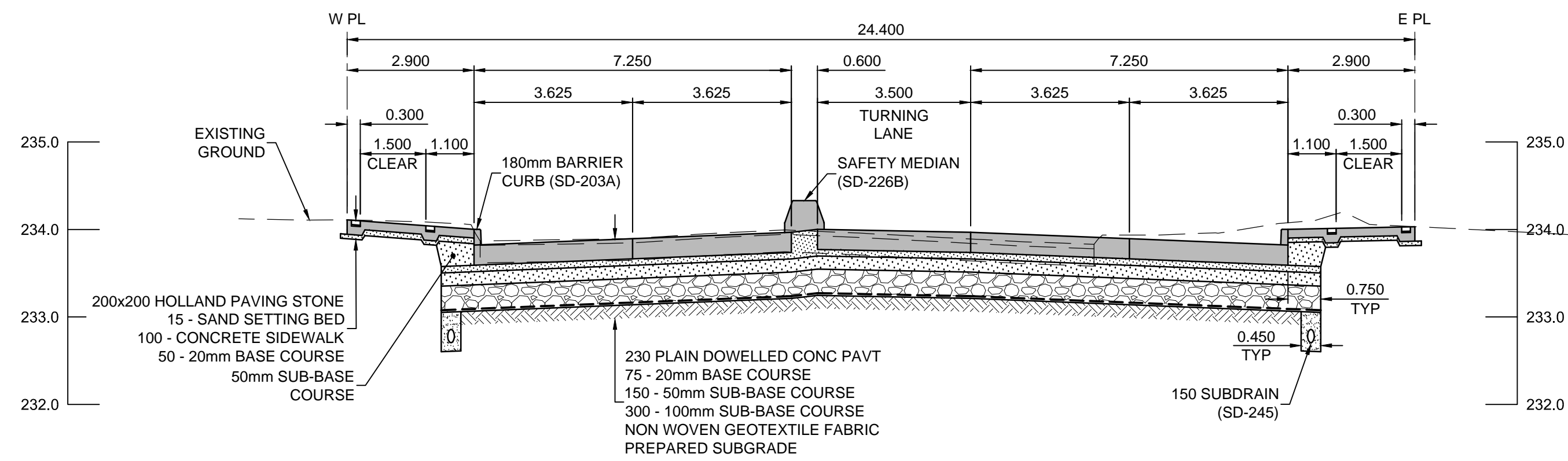
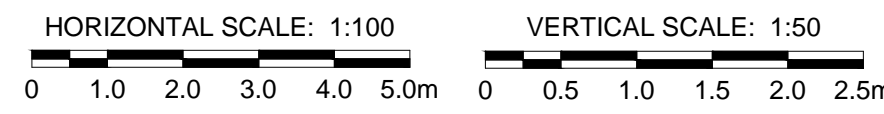
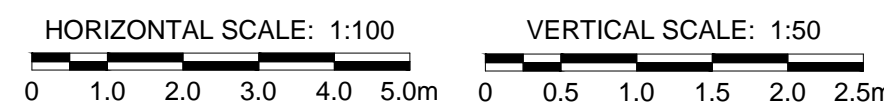


**SECTION G**  
PAVEMENT STRUCTURE  
1+060 ST JAMES STREET



**SECTION H**  
PAVEMENT STRUCTURE  
1+500 ST JAMES STREET



**METRIC**  
WHOLE NUMBERS INDICATE MILLIMETRES  
DECIMALIZED NUMBERS INDICATE METRES

	GAS		MANHOLE		CONCRETE PAVEMENT
	MTS		CATCH BASIN / CATCH PIT		CONC SIDEWALK / MEDIAN
	HYDRO		CURB INLET WITH BOX		ASPHALT PAVEMENT
	CATV / FIBRE OPTIC		TREE		PAVING STONE
	TRAFFIC SIGNALS / PIT		TEST HOLE		GRAVEL
	LAND DRAINAGE SEWER		PROPERTY LINE		RAMP CURB
	SANITARY/COMBINED SEWER		SURVEY BAR		PLANING / REMOVAL
	SEWER SERV/DRAINAGE CONN		FENCE		
	WATERMAIN		BOC / EDGE OF PAVEMENT		
	SUBDRAIN		ELEVATION		
	DITCH		TRAFFIC SIGN		
	EXISTING		LEGEND - PLAN		NEW

**LOCATION APPROVED UNDERGROUND STRUCTURES**

SUPR. U/G STRUCTURES DATE COMMITTEE

**NOTE:**  
LOCATION OF UNDERGROUND STRUCTURES AS SHOWN ARE BASED ON THE BEST INFORMATION AVAILABLE. BUT NO GUARANTEE IS GIVEN THAT ALL EXISTING UTILITIES ARE SHOWN OR THAT THE GIVEN LOCATIONS ARE EXACT. CONFIRMATION OF EXISTENCE AND EXACT LOCATION OF ALL SERVICES MUST BE OBTAINED FROM THE INDIVIDUAL UTILITIES BEFORE PROCEEDING WITH CONSTRUCTION.

GBM N/A	ELEV N/A		
0	ISSUED FOR CONSTRUCTION	14/04/04	RPB
No.	REVISIONS	YYMMDD	BY

DESIGNED BY	GFC
CHECKED BY	WRJ
DRAWN BY	DML
APPROVED BY	BWB
HOR. SCALE	AS SHOWN
VERT. SCALE	AS SHOWN
DATE	14/04/04

PROFESSIONAL'S SEAL

PROVINCE OF MANITOBA  
R.P. BRUCE  
REGISTERED PROFESSIONAL ENGINEER

CONSULTANT DRAWING No. W130014-T-035\_RX.dwg

**THE CITY OF WINNIPEG**  
PUBLIC WORKS DEPARTMENT  
ENGINEERING DIVISION

**POLO PARK**  
INFRASTRUCTURE IMPROVEMENTS  
VARIOUS LOCATIONS  
PAVEMENT CROSS SECTIONS  
ST JAMES STREET

CITY DRAWING NUMBER P-3354-35  
SHEET 35 OF 61  
DRAWING No. REV 35 0

**APEGM**  
Certificate of Authorization  
MORRISON HERSHFELD  
No. 1736

BID OPPORTUNITY No. 210-2014