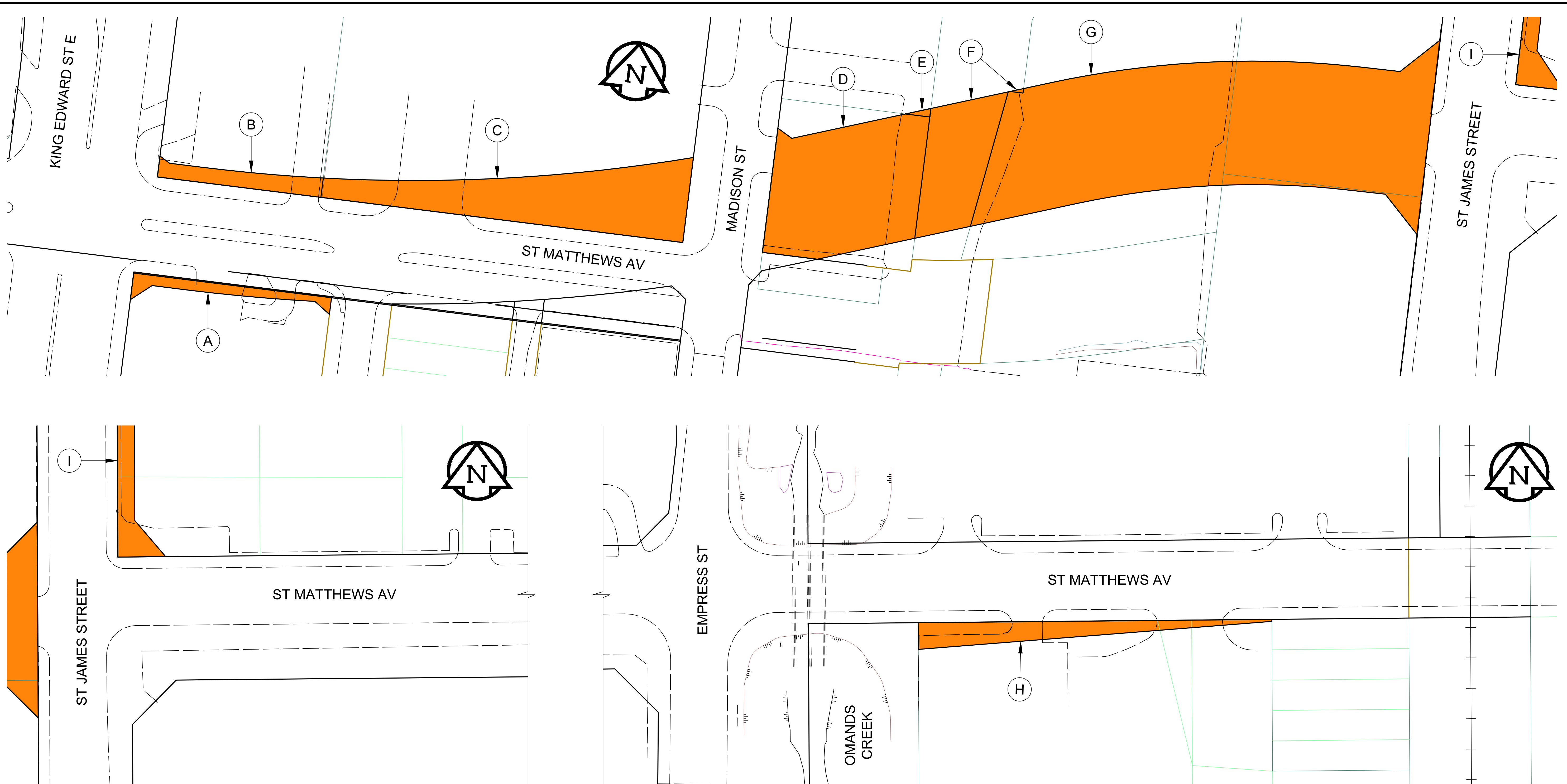



APPENDIX 'C'

PROPERTY FIGURES

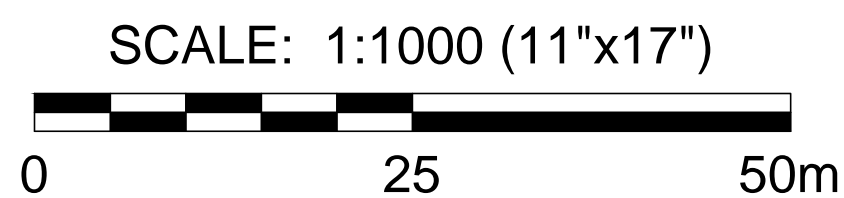


LEGEND:

 PROPOSED PROPERTY REQUIREMENT FOR STREET RIGHT-OF-WAY

 PROPERTY REFERENCE NUMBER

METRIC
WHOLE NUMBERS INDICATE MILLIMETRES
DECIMALIZED NUMBERS INDICATE METRES

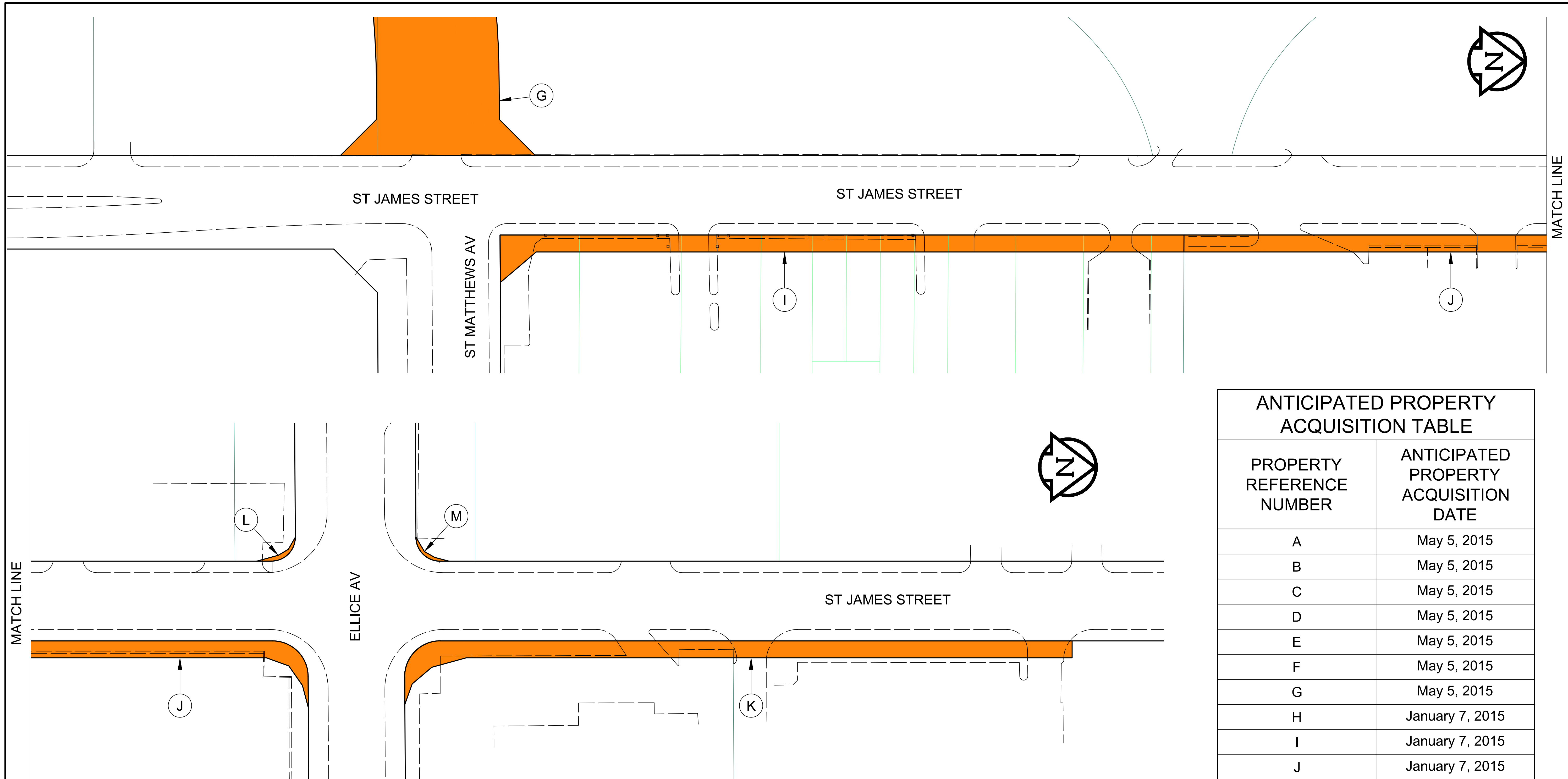


POLO PARK INFRASTRUCTURE IMPROVEMENTS
ST MATTHEWS AVENUE, ST JAMES STREET,
KING EDWARD STREET EAST & ELLICE AVENUE
BID OPPORTUNITY 210-2014
PROPERTY REQUIREMENTS - ST MATTHEWS



SCALE
1:1000

DATE
Mar 28, 2014

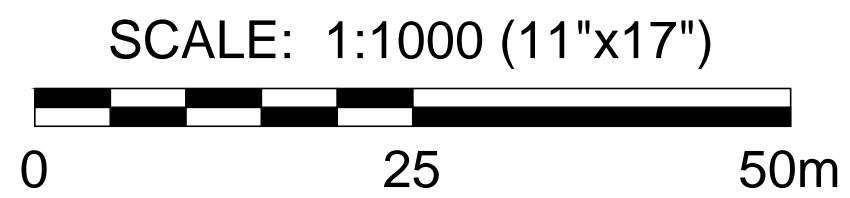
FIGURE NO.
01



LEGEND:

-  PROPOSED PROPERTY REQUIREMENT FOR STREET RIGHT-OF-WAY
-  PROPERTY REFERENCE NUMBER

METRIC
 WHOLE NUMBERS INDICATE MILLIMETRES
 DECIMALIZED NUMBERS INDICATE METRES



ANTICIPATED PROPERTY ACQUISITION TABLE	
PROPERTY REFERENCE NUMBER	ANTICIPATED PROPERTY ACQUISITION DATE
A	May 5, 2015
B	May 5, 2015
C	May 5, 2015
D	May 5, 2015
E	May 5, 2015
F	May 5, 2015
G	May 5, 2015
H	January 7, 2015
I	January 7, 2015
J	January 7, 2015
K	January 7, 2015
L	May 5, 2015
M	May 5, 2015



POLO PARK INFRASTRUCTURE IMPROVEMENTS
 ST MATTHEWS AVENUE, ST JAMES STREET,
 KING EDWARD STREET EAST & ELLICE AVENUE
 BID OPPORTUNITY 210-2014
PROPERTY REQUIREMENTS - ST JAMES

SCALE
1:1000

DATE
Mar 28, 2014

FIGURE NO.
02