

D SIZE 22" x 34" (558mm x 864mm)

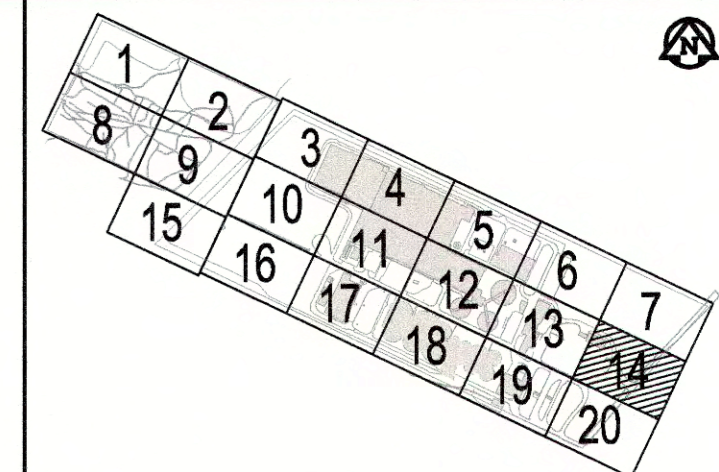
PLOT: 4/7/2014 5:05:14 PM

T2B FILE NAME: P:\6031788900-Mcr\910-CAD\98-TRANSFER\INFO\Xtr\T2-14-04-04-sen\files_archive\61000277-T2UE-UTIL-TH



MATCHLINE - SEE DRAWING 07 OF 20



MATCHLINE - SEE DRAWING 20 OF 20



KEYMAP - N.T.S.



U/G UTILITY LEGEND

GAS	GAS
G.S.	GAS SERVICE
WM	WATER
W.S.	WATER SERVICE
WWS	WASTE WATER SEWER
WWS LAT.	WASTE WATER SEWER LATERAL
LDS	LAND DRAINAGE SEWER
LDS LAT.	LAND DRAINAGE SEWER LATERAL
BE	BURIED ELECTRIC
BE-SL	BURIED ELECTRIC STREET LIGHT
GRD	GROUND WIRE
UNK	UNKNOWN
FCC	FIBRE OPTIC CABLE
TV	CABLE TV
BT	BURIED TELECOMMUNICATIONS
O/W	OVERHEAD WIRE
---	QUALITY LEVEL "B"
---	QUALITY LEVEL "C"
---	QUALITY LEVEL "D"
+	TEST HOLE (Q-L-A)
→	CONTINUATION ARROW
→	FLOW ARROW
□	END CAP
.	NOT SURVEYED, LOCATION BASED ON FIELD OBSERVATION
#	NOT SURVEYED, LOCATION BASED ON RECORD INFORMATION

BID OPPORTUNITY NO. 206-2014

150 WM	WATERMAIN	150 WM	CURB STOP	150 WM	WATERMAIN	150 WM	LOCATION APPROVED
+	HYDRANT	+	REDUCER	+	HYDRANT	+	UNDERGROUND STRUCTURES
+	VALVE	+	COUPLING	+	VALVE	+	
⊙	LAND DRAINAGE SEWER	⊙	ANODE	⊙	LAND DRAINAGE SEWER	⊙	SUPR. U/G STRUCTURES DATE COMMITTEE
⊙	WASTE WATER SEWER	⊙	LAMP STANDARD	⊙	WASTE WATER SEWER	⊙	
○	MANHOLE	○	TREE	○	PAVEMENT CROWN	○	NOTE:
□	CATCH BASIN	□	HYDRO POLE	○	N/W PROPERTY LINE	○	LOCATION OF UNDERGROUND STRUCTURES AS SHOWN ARE BASED ON THE BEST INFORMATION AVAILABLE. BUT NO GUARANTEE IS GIVEN THAT ALL EXISTING UTILITIES ARE SHOWN OR THAT THE GIVEN LOCATIONS ARE EXACT. CONFIRMATION OF EXISTENCE AND EXACT LOCATION OF ALL SERVICES MUST BE OBTAINED FROM THE INDIVIDUAL UTILITIES BEFORE PROCEEDING WITH CONSTRUCTION.
△	CURB INLET	△	BENCH MARK	○	S/E PROPERTY LINE	○	
—	CULVERT	—		○	N/W GUTTER	○	
—	PIPE ABANDONMENTS	—		○	S/E GUTTER	○	
—	SURVEY BAR	—		○		○	
EXISTING	LEGEND - PLAN	NEW	LEGEND - PLAN	NEW	LEGEND - PROFILE	NEW	

1	ISSUED FOR TENDER	14/04/08	J.C.
NO.	REVISIONS	YYMMDD	BY

DESIGNED BY	CHECKED BY	RG, JB
DRAWN BY	APPROVED BY	LEA
HOR. SCALE	1:250	RELEASED FOR CONSTRUCTION
VERT. SCALE		DATE 05/04/2014
DATE	30-JAN-14	CONSULTANT DRAWING NO. 60311768-C-14

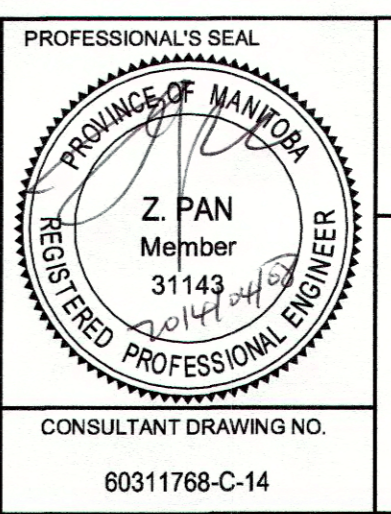
T2 utility engineers **AECOM**

1-855-222-T2UE | WWW.T2UE.COM

PROFESSIONAL'S SEAL

Z. PAN
Member
31143
REGISTERED PROFESSIONAL ENGINEER

CONSULTANT DRAWING NO. 60311768-C-14



THE CITY OF WINNIPEG
WATER AND WASTE DEPARTMENT

WINNIPEG NORTH END WATER POLLUTION CONTROL CENTRE
AREA SITE PLAN 14

SHEET 14 of 20
CITY DRAWING NUMBER 1-0101A-G002-014