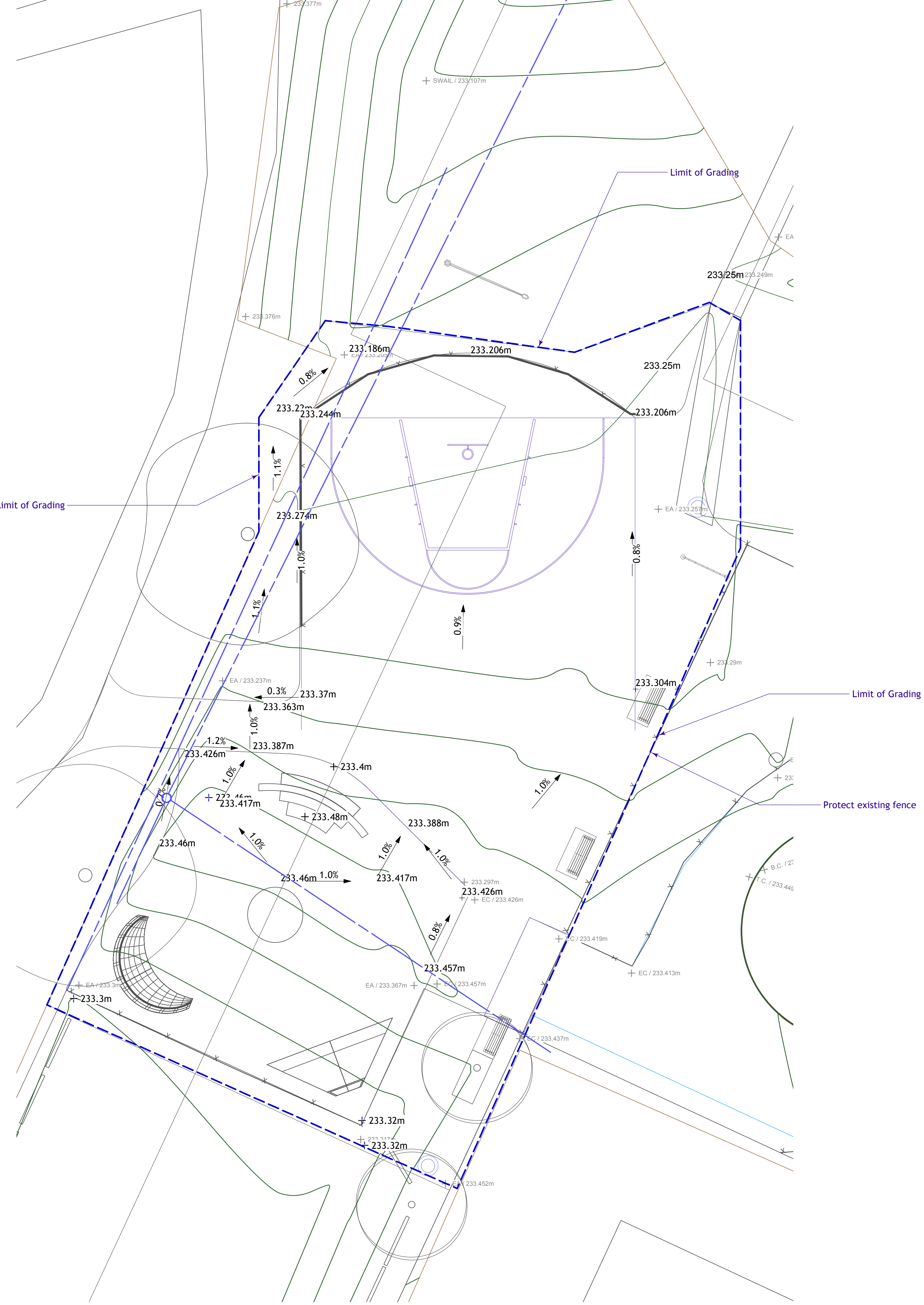


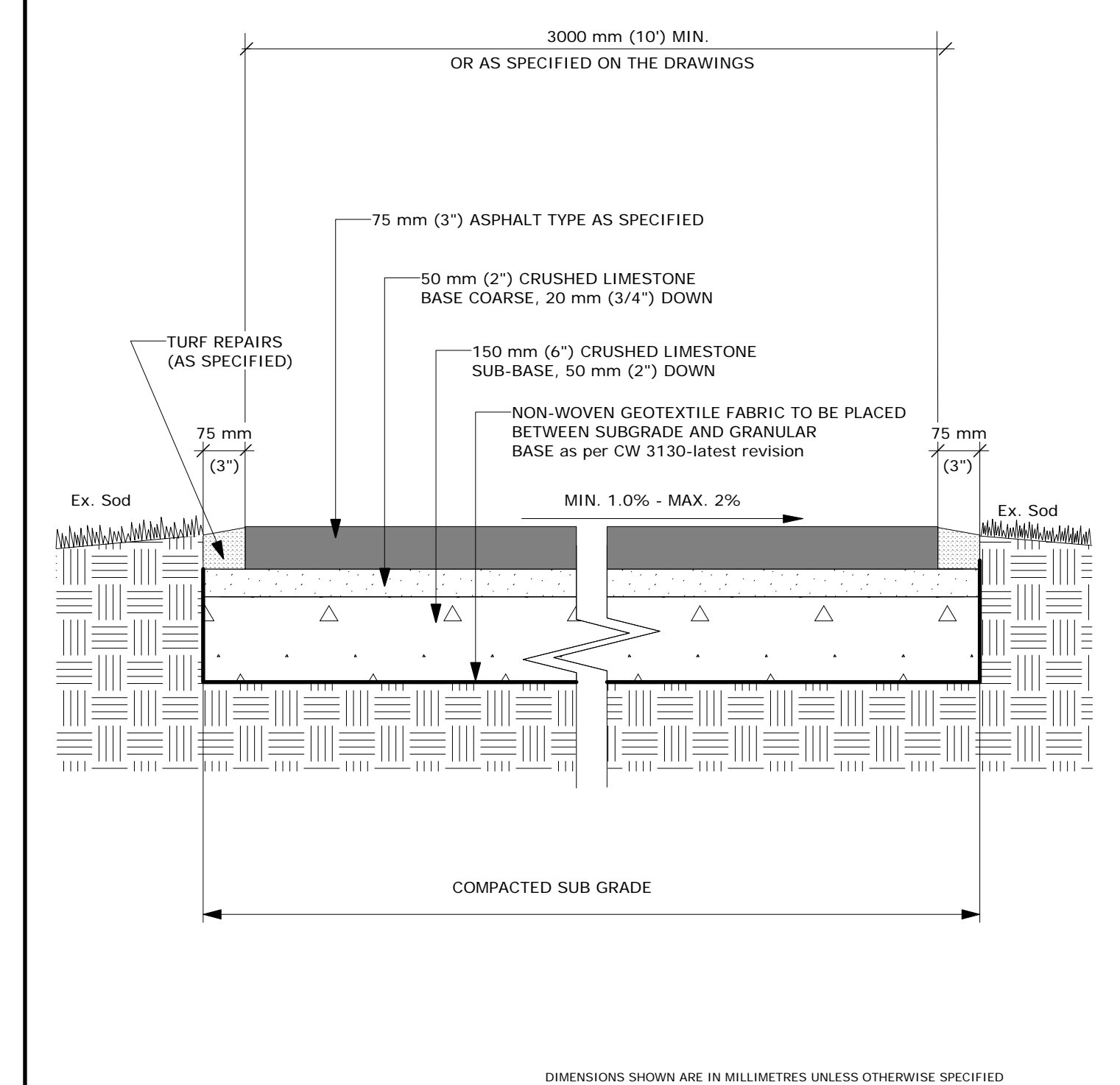
- General Notes**
- All existing trees, sidewalks, curbs, catch basins, culverts, survey markers, to remain are to be protected during construction. Any damage to them is to be made good by the Contractor. Maintain positive drainage into all catch basins and curb inlets.
  - All work is to be warranted for a period of not less than 1 year.
  - Contractor is to limit operations to the area within the area of work shown on the drawing. Should areas outside of this limit be damaged during the course of construction, Contractor is to make good the damage at his own expense.
  - Contractor is to obtain location of all utilities prior to construction. If using power equipment to excavate contractor must notify Hydro and Gas and telephone utilities and take steps to avoid damaging their installations.
  - All dimensions are in meters unless otherwise noted.
  - Spot elevations are to govern over contour information.
  - Confirm grades with contract administrator after initial grade staking and before proceeding with grading operations. Any deviation from the stated slopes is to be approved by the landscape architect prior to construction.
  - Contractor is advised that existing grades are given as information only and should be verified on site. Any discrepancies are to be reported to the Landscape Architect.
  - All grades shown are FINISH GRADES. Rough grading operations should establish a 'mud' grade sufficiently below finish grade to allow for surface materials. Grading contractor is to establish rough grade within +/- 2.5 cm.



**General Notes**

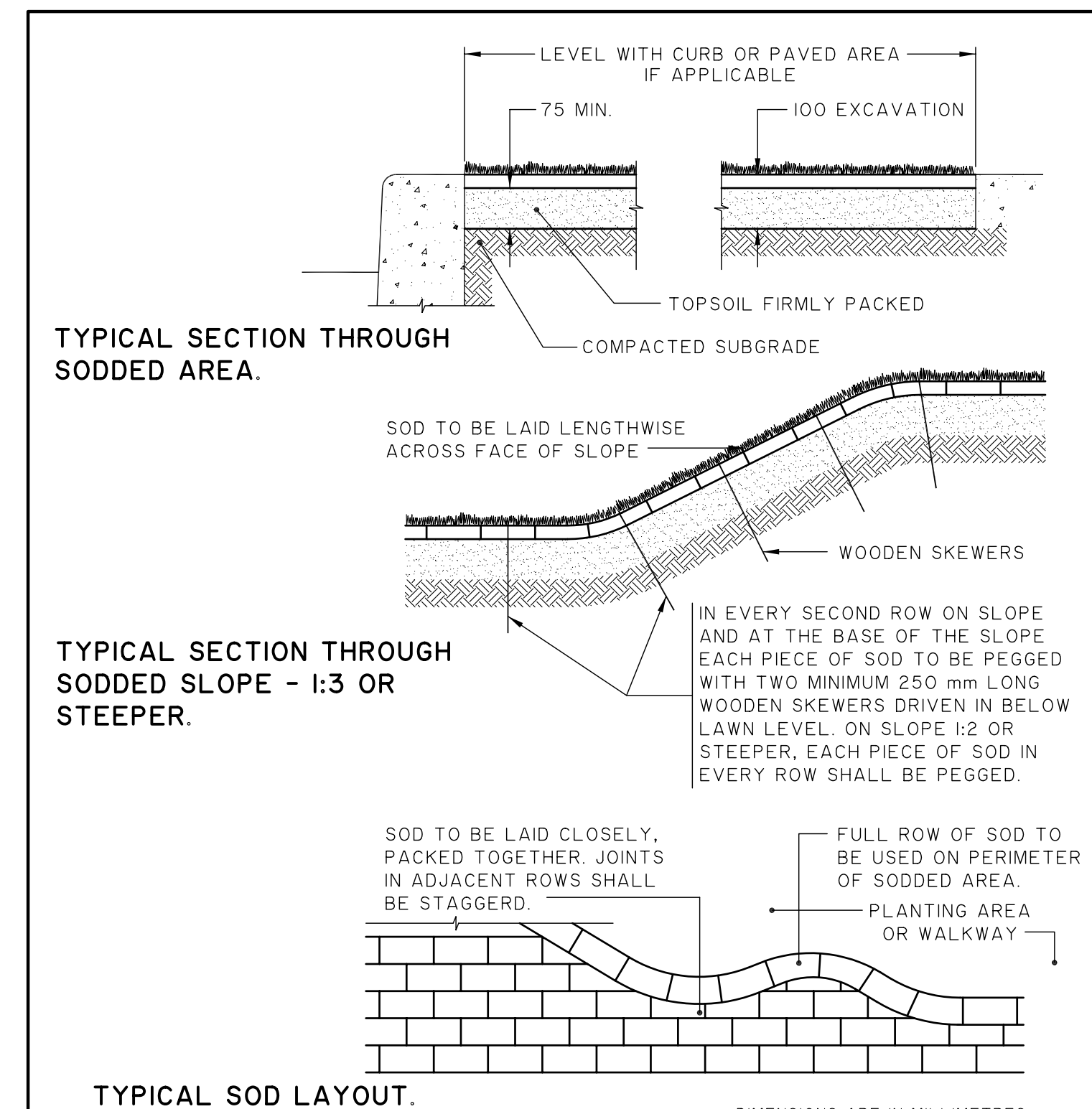
- Asphalt Concrete Pavement Works as per CW 3410
- Sub-Grade, Sub Base & Base Coarse Construction as per CW 3110
- Topsoil & Seed as per CW3520 and CW 3540
- Topsoil & Sod as per CW 3510 and CW 3540

Drawing Title: **PARKWAY PATH ASPHALT**  
 Drawing No: **SCD-648**



DATE: January 12, 2012  
 SCALE: N.T.S.  
 DRAWN BY: SP

The City of Winnipeg  
 Planning, Property and Development Department  
 Unit 15 - 30 Fort Street, Winnipeg, MB, R3C 4X5



THE CITY OF WINNIPEG  
 PUBLIC WORKS DEPARTMENT

Reference Spec. No.	No.	Date	Description	By
CW-3510	2	5/05	Top Soil & Excavation Dimensions	twh
	1	12/04	Top Soil & Excavation Dimensions	twh

Designed By: D.R.K.	Drawn By: A.R.	Scale: N.T.S.
Checked By: D.R.K.	Date: 05-05-04	Drawing No.
Approved: SURFACE WORKS COMMITTEE		SD-243

- This drawing shall not be used for construction unless signed and sealed by Landscape Architect.
- Variations and modifications to the work shown will not be allowed without prior written consent of Landscape Architect.
- Drawing and Specifications, as instruments of service, are the property of the Landscape Architect. The copyright is reserved in the name of the Landscape Architect. No reproduction may be made without the prior written consent of the Landscape Architect.
- Contractors/bidders are hereby granted a limited licence to reproduce these drawings for the purposes of bidding. Such reproductions are not to be used for construction.

No.	Date	Issue Notes
B	11/17/13	For Bid Opp
A	8/22/13	For Pre Bid Opp Review

Project Title: **Eldon Ross & Pacific Dee Skate Spot and Basketball Half Court**

Drawing Title: **Grading Plan**

Drawing No. **L-5**